



Newark & Sherwood District Council

Survey of Outdoor War Memorials

Prepared by Guy Taylor Associates
with Newark & Sherwood District Council

November 2018

Contents

1.0 Foreword

2.0 Introduction

- What is a War Memorial
- Types of War Memorials
- Why Survey Outdoor War Memorials

3.0 Methodology

4.0 The Gazetteer of Standing War Memorials

one

Wars of the Roses 1455-1487

two

Civil War 1642-1651

three

French Revolutionary Wars 1792-1802

four

Crimean War 1853-1856

five

First and Second World Wars 1914-1918 & 1939-1945

six

Aviation Memorials 1940-1975

5.0 Appendix A

Useful Contacts and Information Sources

6.0 Appendix B

Map of Memorials

1.0 Foreword

As we approach the centenary of the end of the First World War it is now more important than ever to remember all of those who have given their lives in conflict throughout history.

It is estimated there are in excess of 70,000 war memorials across England, commemorating the fallen of wars from the English Civil War right up to 21st Century. War Memorials form an important part of England's rich cultural heritage and connect us with the global conflicts that shaped the world we live in today. They provide insight into the changing face of commemoration as well as artistic, social, local, military and international history.

This document has been produced by Guy Taylor Associates with and on behalf of Newark & Sherwood District Council to provide a gazetteer of all of the standing war memorials in the District so to inform future conserving and repairing of these monuments by their custodians to preserve them and what they stand for so that future generation may be a part of this tradition of understanding and remembrance.

2.0 War Memorials

There are a large number of war memorials across the Newark & Sherwood District ranging from those commemorating the District's well documented role in the English Civil War to those lives lost in more recent conflicts in Northern Ireland, Afghanistan and Iraq. Within this long tradition of remembering lives lost in conflict through the erection of memorials there are many differing shapes, styles and types of memorials which provide insight into the events being remembered and the time they were erected.

What is a War Memorial?

The Imperial War Museum (IWM) maintain a register of war memorials, called the UK National Inventory of War Memorials. The IWM defines a war memorial as:

“any tangible object which has been erected or dedicated to commemorate those killed as a result of war, conflict or peacekeeping; who served in war or conflict; or who died whilst engaged in military service.”

In addition, the IWM suggest that to be ‘erected’ or ‘dedicated’ as a memorial, there must be some form of clear statement that defines the commemorative purpose of the structure and reports its installation. This statement is often found inscribed on the memorial itself and the unveiling/dedication service is usually recorded in the media.

Types of War Memorial

There are a wide range of types of war memorials found across England. The most common type of war memorial found in England are those placed inside of buildings, particularly churches, usually taking the form of a metal plaque, stone tablet or timber board. These are often displayed with associated rolls of honour, usually written on paper and framed.

External war memorials are commonly free-standing memorials such as crosses, columns, obelisks, cenotaphs and sculpted figures.

Why Survey Outdoor War Memorials?

Although of significance, memorials inside buildings are usually outside of Local Planning Authority control. The most common internal memorials, i.e. those in churches, are included within the exemption from Listed Building Consent enjoyed by ecclesiastical buildings for most denominations. Further, many memorials are within unlisted buildings so again, are outside of planning control. Finally, internal memorials are usually protected from the effects of the weather, which is the main cause of damage to a memorial.

The most prominent war memorials are those outside of buildings. These are often in Local Authority ownership (including Parish Councils) and their presence contributes to the character of that area. All external memorials receive some form of protection in the planning system in Newark & Sherwood District, whether by being listed, by being within the curtilage of a listed building, by being within a Conservation Area, by being within a Registered Park & Garden or by being identified as ‘non-designated heritage assets’.

3.0 Methodology

As there are over 200 war memorials identified in the district by the Imperial War Museum's War Memorial Register, narrowing this down to ensure those which are most vulnerable are recorded as part of this project. As set out in the previous section it was set out by the District Council that the focus of this exercise was to record the external war memorials within the district as these are generally the most prominent form of memorial and most at risk from damage and most exposed to the weather.

This narrowed down the number of memorials required to be surveyed significantly, this was further narrowed down to those memorials identified as 'free-standing' memorials which removed external wall mounted plaques or plaques within the ground as their location offered some protection. It is therefore those memorials identified as external, free-standing memorials on which this project focused.

The project contained three key phases of works; desktop research to identify the memorials which will be the subject of the survey, the field based surveying of the memorial highlighting key features such as its location and condition and the final compilation of the gazetteer with further archive research regarding the history of the memorial itself.

4.0 The Gazetteer of Free-standing, External War Memorials in the Newark & Sherwood District

The purpose of this gazetteer is three-fold:

To fully catalogue all the outdoor war memorials within the Newark & Sherwood District

Prior to this survey, Newark & Sherwood District Council did not have a full and complete list of the District's outdoor war memorials. As part of the Conservation Team's role in maintaining and improving the council's evidence base (for planning purposes), the creation of this list was the first essential step in helping to preserve the District war memorials and to secure they are fully taken account of in planning decision-making.

To survey the condition of each memorial

Using the complete list, it is then important to survey the condition of each of the District's 53 outdoor war memorials. This will firstly help identify those memorials which require some form of remedial work and will also help the allocation of any grant funding (whether from internal or external sources) towards any necessary repairs.

To use the background research to help inform listing applications for those memorials not already listed

As we approach the centenary of the end of the First World War it is at the forefront of discussion as to whether more of the country's war memorials should be listed. As part of this project it is being considered as to whether some of those memorials that are not currently listed should be proposed to be listed. Within the 53 outdoor free-standing memorials identified the listing status are as follows:

- 9 are listed in their own right
- 2 form part of a Listed Building;
- 14 are within the Curtilage of a Listed Building (such as a churchyard) and therefore considered to be included within the listing
- 1 is identified as being within a Scheduled Monument
- 1 is identified as being within an Historic Battlefield
- 26 are not listed.

To support listing applications for those war memorials not currently listed in their own right, background research has been carried out to ascertain information such as the precise date the memorial was unveiled, who carried out the unveiling, who carried out the dedication, who designed the memorial, who erected the memorial and how much the memorial cost. The majority of this information was obtained from historic newspaper articles reporting on the memorials' unveiling ceremonies.

To confirm the Council's support for the preservation, repair or sympathetic restoration of the District's war memorials

The Council will support the preservation, repair or sympathetic restoration of the District's war memorials as identified in this survey document. The Council will also, where possible, can offer information and assistance to the owners of war memorials to assist in their preservation, repair or restoration and will provide advice on submitting grant applications to external sources.

The following section contains the gazetteer of the District's outdoor war memorials. This survey contains photographs, background information and survey results of each war memorial identified.

one

Wars of the Roses

1455 - 1487

WM01

Battle of Stoke Field

Church of St. Oswald, East Stoke



TO COMMEMORATE
THE DEAD AT STOKE FIELD
16th JUNE 1487.
JOHN DE LA POLE
EARL OF LINCOLN
SIR THOMAS GERALDINE
COL MARTIN SCHWARTZ
AND 7000 OTHERS
ENGLISH IRISH AND GERMAN

GPS Location

N 53 ° 2 ' 33.205, W 0 ° 53 ' 9.853

Memorial Description

PLAIN RECTANGULAR HEADSTONE STYLE MONUMENT

Memorial Details

Modern memorial stone erected with the inscription: "TO COMMEMORATE THE DEAD AT STOKE FIELD 16TH JUNE 1487. JOHN DE LA POLE, EARL OF LINCOLN, SIR THOMAS GERALDINE, COL. MARTIN SCHWARTZ AND 7000 OTHERS ENGLISH IRISH AND GERMAN".

**Date Unveiled****Unveiled by**

unknown

History

unknown

**Imperial War Museum
UKNIWM Reference**

35

Listing Status

Unlisted - Within Curtilage of Listed Building

Conservation Area

Yes

Date Surveyed

8th November 2018

Condition

Good

Inscription Legible

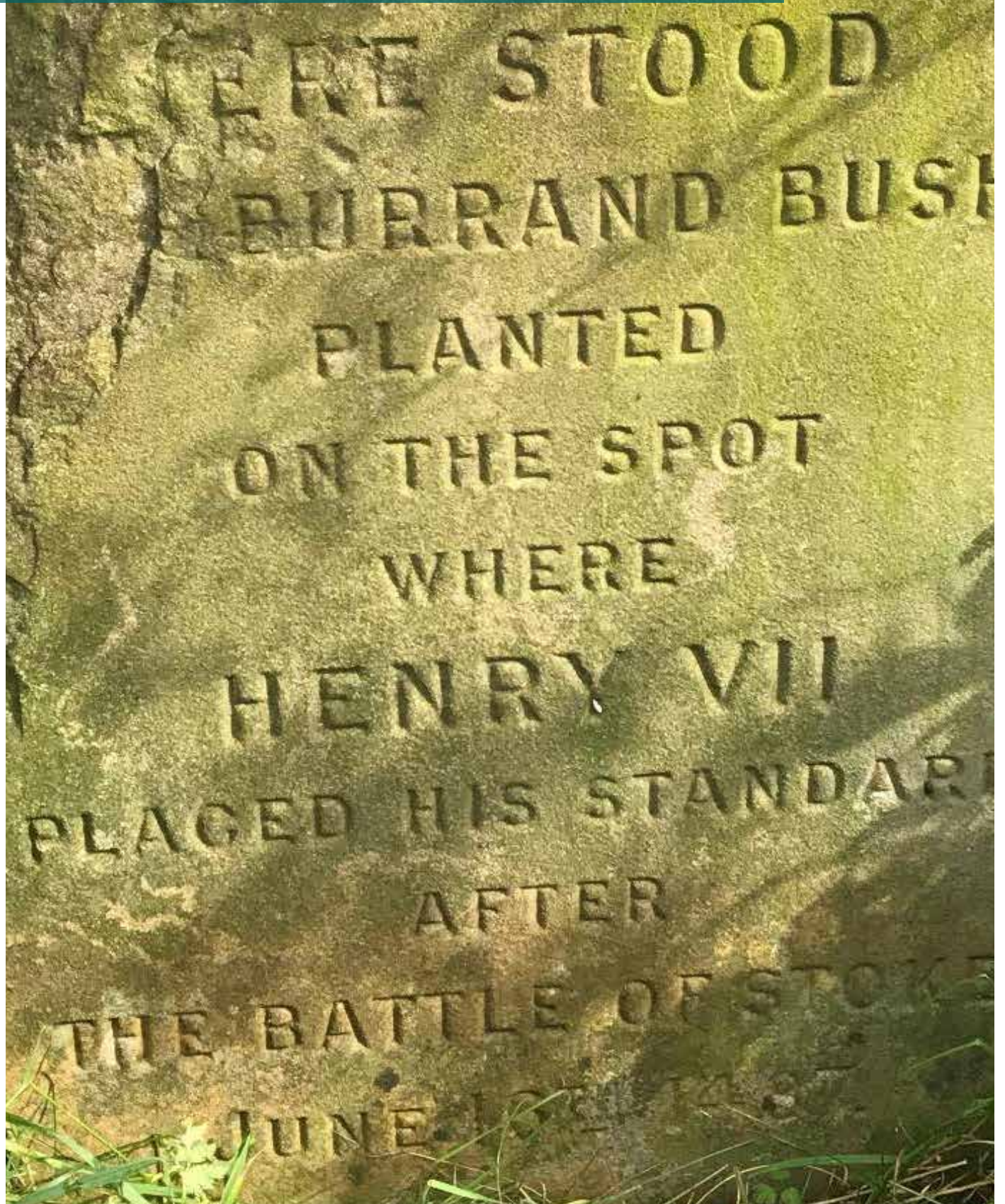
Yes

Survey Notes**Issues/Vulnerability**

WM02

The Burrand Bush Stone

Land to the West of East Stoke



GPS Location Unknown

Memorial Description

SMALL PLAIN STONE PLAQUE WITH INSCRIPTION

Memorial Details

Inscription reads 'HERE STOOD THE BURRAND BUSH PLANTED ON THE SPOT WHERE HENRY VII PLACED HIS STANDARD AFTER THE BATTLE OF STOKE FIELD JUNE 16TH 1487

Date Unveiled unknown

Unveiled by unknown

History The stone was erected by Newark Archaeological & Local History Society (NALHS) as part of the 500th anniversary commemorations in 1987

UKNIWM Reference none

Listing Status Unlisted - within site of Stoke Field Historic Battlefield

Conservation Area No

Date Surveyed Unable to survey

Condition

Inscription Legible

Survey Notes The memorial sits on private land and we were unable to negotiate access - photograph provided by Kevin Winter (NSDC Archive)

Issues/Vulnerability

two

Civil War

1642 - 1651

WM03

Siege of Newark Monument

Church of St. Mary Magdalene, Newark

HERE LIE THE REMAINS
OF ONE PERSONS FORMERLY BURIED
NEATH THE ALTAR OF NEWARK
MOVED THENCE TO THIS SPOT IN
AMONG THEM REST
THE BONES OF BARON D'HONA, COMMAN-
DANT HENRIETTA MARIA'S FO
OF GIRLINGTON, SIR GERVASE EX
ROYAL OFFICERS KILLED IN A
THE SIEGES AND GALLANT DE
OF NEWARK, 1643-46.

GPS Location N 53 ° 4 ' 35.282, W 0 ° 48 ' 26.334

Memorial Description

SIMPLE STONE SLAB WITH ENGRAVED BRONZE PLAQUE

Memorial Details

A simple engraved bronze slab commemorating the lives of officers killed in other sieges of Newark. The bones here interred were removed from the Church crypt. The memorial is located at the centre of the church garden.



Date Unveiled	1883
Unveiled by	unknown
Dedication by	unknown
UKNIWM Reference	
Listing Status	Unlisted - Within Curtilage of Listed Building
Conservation Area	Yes

Date Surveyed	25th September 2018
Condition	Good
Inscription Legible	Yes
Survey Notes	
Issues/Vulnerability	

WM04

Civil War Memorial

Newark Library, Newark



GPS Location N 53 ° 4 ' 26.391, W 0 ° 48 ' 27.437

Memorial Description

BRONZE (?) STATUE OF A LIFE SIZE ROYALIST AND PARLIAMENTARIAN STOOD BACK TO BACK, THE ROYALIST CARRYING A SWORD AND THE PARLIAMENTARIAN A DRUM. ON BRICK PLINTH

Memorial Details

Memorial erected to Newark's part in the Civil War and to the defence of Newark. produced by Andrew Neale



Date Unveiled 1988

Unveiled by unknown

History The sculpture is by Andrew Neale of Northampton, a member of the Royal British Society of Sculptors

UKNIWM Reference none

Listing Status Unlisted

Conservation Area Yes

Date Surveyed 25th September 2018

Condition Fair

Inscription Legible No inscription or interpretation panel

Survey Notes Sword broken, this appears to have been like this for some time looking at historical photographs. Brick plinth is damaged.

Issues/Vulnerability Location and adjacent street furniture means the sculptor is prone to damage (as seen from the broken sword). Lack of Inscription or interpretation panel is a missed opportunity.

WM05

Royal Cannon Monument

Queen's Sconce, Newark



GPS Location N 53 ° 4 ' 35.282, W 0 ° 48 ' 26.334

Memorial Description

FULL SCALE CANNON MEMORIAL. HOLLOW WITH CUT IMAGERY AND TEXT.

Memorial Details

Modern artistic memorial. Partially buried Civil War era cannon with Royalist iconography including, lions, roses, fleur de lys and text inscription. Located at the Queen's Sconce, a 17th century earthwork from the time of the Civil War.



Date Unveiled

2010

Unveiled by

unknown

History

Unveiled as part of the HLF backed scheme for improvements to the Sconce and Devon Park.

UKNIWM Reference

None

Listing Status

Unlisted - within the site of a Scheduled Ancient Monument

Conservation Area

Yes

Date Surveyed

25th September 2018

Condition

Good

Inscription Legible

Yes

Survey Notes

Issues/Vulnerability

three


French Revolutionary Wars

1792 - 1802

WM06

Nelson's Pyramid

Thoresby Park, Perlethorpe cum Budby





GPS Location N 53 ° 13 ' 26.178, W 1 ° 3 ' 51.493

Memorial Description

SQUARE PYRAMID AND PORTICO WITH ETRUSCAN COLUMNS CONSTRUCTED IN GRANITE, ASHLAR AND WOOD.

Memorial Details

Portico interior has walls inscribed, to left, with names of ships and captains involved in the Battle of the Nile (August 1798,) and to right, an incomplete verse. Pyramid interior has round saucer domed chamber with fitted timber bench and panelled doors.



Date Unveiled

c.1800

Unveiled by

unknown

History

Part of a group of memorials to the Battle of the Nile, erected by the owner of the Thoresby Estate; Charles Pierrepont, who was a naval officer.

UKNIWM Reference

72647

Listing Status

Grade II
List Entry Number: 1045443

Conservation Area

No

Date Surveyed

6th November 2018

Condition

Pyramid Structure - Fair, Stone Tablets - Poor

Inscription Legible

No

Survey Notes

General pyramid structure in fair condition, recently (15 years ago) re-roofed, some damage to portico. Internally in a poor condition with much of the stone tablets de-laminating and most of the inscription lost.

Issues/Vulnerability

This memorial is on private land within the Thoresby Estate, viewing by appointment only.

WM07

Monument to Nelson's Navy

Thoresby Park, Perlethorpe cum Budby



GPS Location N 53 ° 13 ' 32.493, W 1 ° 3 ' 23.395

Memorial Description

GRANITE AND ASHLAR PEDESTAL WITH A MOULDED PLINTH AND CORNICE AND HIPPED CAP, SET ON TWO STEPS. THE INSCRIPTION IS PARTIALLY ERASED.

Memorial Details

Partially erased verse inscription on south side refers to sailors of Nelson's navy.



Date Unveiled c.1800

Unveiled by unknown

History Part of a group of memorials to the Battle of the Nile, erected by the owner of the Thoresby Estate; Charles Pierrepont, who was a naval officer.

UKNIWM Reference 72648

Listing Status Grade II
List Entry Number: 1045444

Conservation Area No

Date Surveyed 6th November 2018

Condition Fair

Inscription Legible In part

Survey Notes Monument is located in an area of dense vegetation, in fairly good condition given the age of the memorial. Part of inscription is illegible and one word has been removed from the inscription, assumed historically.

Issues/Vulnerability The monument would benefit from the area around being cleared and the monument cleaned - care should be taken when doing this

WM08

Battle of the Nile Monument

Thoresby Park, Perlethorpe cum Budby



GPS Location N 53 ° 13 ' 32.493, W 1 ° 3 ' 23.395

Memorial Description

GRANITE AND ASHLAR PEDESTAL WITH A MOULDED PLINTH AND CORNICE AND HIPPED CAP, SET ON TWO STEPS. THE INSCRIPTION IS PARTIALLY ERASED.

Memorial Details

Partially erased verse inscription on south side refers to sailors of Nelson's navy.



Date Unveiled

c.1800

Unveiled by

unknown

History

Part of a group of memorials to the Battle of the Nile, erected by the owner of the Thoresby Estate; Charles Pierrepont, who was a naval officer. Inscription on cross 'Fear God Honour the King ... 1798...Nile' with further later inscriptions elsewhere on the monument including an inscription to Queen Victoria's Jubilee July 20 1897.

UKNIWM Reference

None

Listing Status

Grade II
List Entry Number: 1370245

Conservation Area

No

Date Surveyed

6th November 2018

Condition

Good

Inscription Legible

In part

Survey Notes

Issues/Vulnerability

four

Crimean War

1853 - 1856

WM09

Collingham Balaklava Memorial

All Saint's Church, Collingham



GPS Location

N 53 ° 8 ' 56.881, W 0 ° 45 ' 38.177

Memorial Description

A NOWY HEADED HEADSTONE, WITH THE A HOLLOW CIRCULAR CROSS CUT IN IT

Memorial Details

This stone is an example of a memorial to two parishioners; William Bacon and George Broome who were killed during the Charge of the Light Brigade at Balaklava. In this case they noted the poem which was clearly based on Tennyson's 'Charge of the Light Brigade', with significant differences.

**Date Unveiled**

unknown

Unveiled by

unknown

History

Researchers Hughes & Trigg referencing a stone in this graveyard (as an example, alongside countless others around the country) concluded that participation in the Charge of the Light Brigade was something that was considered of great acclaim and reveals the desire to record the glory in this and other battles.

UKNIWM Reference

38867

Listing Status

Unlisted - Within Curtilage of Listed Building

Conservation Area

Yes

Date Surveyed

22nd October 2018

Condition

Fair

Inscription Legible

Yes

Survey Notes

Some words are losing their legibility within the inscription. In all looks well cared for.

Issues/Vulnerability

Proximity of very large yew tree may become problematic in the future.

five

First and Second World War

1914 - 1918 & 1939 - 1945

WM10

Newark Cross

Church of St. Mary Magdalene, Newark



GPS Location

N 53 ° 4 ' 35.282, W 0 ° 48 ' 26.334

Memorial Description

OCTAGONAL THREE-STEPPED BASE SURMOUNTED BY PLINTH AND CROSS OF SACRIFICE
BRONZE SWORD ON THE FRONT FACE OF THE CROSS

Memorial Details

Free-standing, cross type monument named 'The Cross of Sacrifice' dedicated to the "THE MEN OF NEWARK WHO FELL IN THE GREAT WARS 1914 - 1918 & 1939 - 1945". The memorial designed by Sir Reginald Blomfield, a simple Portland stone Latin cross with a bronze sword on the east face.

**Date Unveiled**

24th April 1921

Unveiled by

Duke of Portland

History

It was originally intended for Calne, Wiltshire but had been rejected as being too large and was purchased by the Newark Borough Council for £750 in 1920 and erected in the Newark Parish Churchyard in 1921. Iron railings were removed from the street side and replaced with a post-and-chain fence designed by Mr Rushbrook.

UKNIWM Reference

27246

Listing Status

Grade II

List Entry Number: 1228681

Conservation Area

Yes

Date Surveyed

25th September 2018

Condition

Fair

Inscription Legible

Yes

Survey Notes

Some damage identified to the south of the first step of the octagonal plinth (seen in the right hand image above)

Issues/Vulnerability

WM11

Newark Town Memorial

Newark Cemetery, Newark



GPS Location

N 53 ° 4 ' 9.034, W 0 ° 47 ' 56.502

Memorial Description

THREE BLACK GRANITE STONES LISTING NAMES OF THE LOST ON A BLACK GRANITE BASE

Memorial Details

Inscription on granite base reads: NEWARK TOWN MEMORIAL TO THE FALLEN "WE WILL (REMEMBER THEM")

**Date Unveiled**

28th April 2007

Unveiled by

Richard Todd OBE

History

unknown

UKNIWM Reference

59004

Listing Status

Unlisted

Conservation Area

Yes

Date Surveyed

25th September 2018

Condition

Good

Inscription Legible


Yes

Survey Notes**Issues/Vulnerability**

WM12

Newark CWGC Cross of Sacrifice

Newark Cemetery, Newark



GPS Location N 53 ° 3 ' 54.017, W 0 ° 47 ' 57.523

Memorial Description

STANDARD OCTAGONAL CROSS OF SACRIFICE WITH OCTAGONAL PLINTH AND OCTAGONAL THREE STEPPED BASE WITH BRONZE SWORD OF SACRIFICE ON THE CROSS,

Memorial Details

Designed by Sir Reginald Blomfield RA, made by Messrs H.T. Jenkins and Son of Torquay. Cross on three tiered base. of smooth and rough hewn stone.



Date Unveiled 24th April 1921

Unveiled by unknown

History Recently relocated from the Commonwealth Cemetery to the Main Avenue.

UKNIWM Reference 27343

Listing Status Unlisted

Conservation Area Yes

Date Surveyed 25th September 2018

Condition Good

Inscription Legible Yes

Survey Notes

WM13

Warsaw Air Bridge Memorial

Newark Cemetery, Newark



GPS Location N 53 ° 3 ' 53.93, W 0 ° 47 ' 56.157

Memorial Description

RECTANGULAR MEMORIAL OF POLISHED MARBLE ON TWO-STEPPED BASE. RAF WINGS AND AIR BRIDGE SYMBOL ABOVE INSCRIPTION. ON REVERSE ARE BADGES OF RAF, RAAF, RSAAF, RCAF AND POLISH AIR FORCES

Memorial Details

IN TRIBUTE TO 250 AIRMEN OF BRITAIN THE COMMONWEALTH AND POLAND WHO SACRIFICED THEIR YOUNG LIVES IN DESPERATE ATTEMPTS TO FLY FROM DISTANT RAF BASES IN ITALY WITH ESSENTIAL SUPPLIES FOR THE FRONT LINE CITY OF WARSAW DURING THE 1944 UPRISING.



Date Unveiled	1989
Unveiled by	unknown
History	unknown
UKNIWM Reference	27344
Listing Status	Unlisted
Conservation Area	Yes

Date Surveyed	25th September 2018
Condition	Good
Inscription Legible	Yes
Survey Notes	Some damage identified to the south of the first step of the octagonal plinth (seen in the right hand image above)

WM14

Polish Air Force Memorial Newark Cemetery, Newark



GPS Location N 53 ° 4 ' 35.282, W 0 ° 48 ' 26.334

Memorial Description

VERY TALL STONE LATIN CROSS, DECORATED WITH 12 CROSS AND POLISH EAGLE DEVICES ON THE FRONT FACE. ON TWO STAGE PLINTH

Memorial Details

Cross memorial bearing two inscriptions; ZA WOLNOSC 1940 - 1945 'FOR FREEDOM' on plinth and 1940 - 1945 TO THE MEMORY OF FALLEN POLISH AIRMEN "I HAVE FOUGHT A GOOD FIGHT. I HAVE FINISHED MY COURSE. I HAVE KEPT THE FAITH..."(II TIM. IV.7) on plaque at base of cross.



Date Unveiled unknown

Unveiled by unknown

History unknown

UKNIWM Reference 27345

Listing Status Unlisted

Conservation Area Yes

Date Surveyed 25th September 2018

Condition Good

Inscription Legible Yes

Survey Notes

Issues/Vulnerability

WM15

Balderton Cross

Balderton Methodist Church, Balderton



GPS Location

N 53 ° 3 ' 18.657, W 0 ° 46 ' 56.426

Memorial Description

SMALL LATIN CROSS SET ON A COLUMN AND PLINTH WITH A TABLET SET ON THE 12O'CLOCK FACE OF THE PLINTH WITH THE DEDICATION. THE WHOLE IS PLACED IN AN ALCOVE OF THE CHURCH WALL WITH GATES AT EACH END.

Memorial Details

An ashlar memorial, surmounted by a cross, to the men of Balderton who died in the 1914 - 1918 war This memorial at Balderton Methodist Church commemorates the residents of Balderton who were killed or missing in the Great War (World War I) and World War II.



Date Unveiled

unknown

Unveiled by

unknown

History

unknown

UKNIWM Reference

72649

Listing Status

Grade II (Part of group listing with wall and gate piers)
List Entry Number: 1046020

Conservation Area

No

Date Surveyed

25th September 2018

Condition

Fair

Inscription Legible

Yes

Survey Notes

Disintegration of stone has occurred to the rear of the memorial though it does not appear to be serious. Stonework has become stained in various places and previous repairs to coping stones on adjoining wall has seen damage occur. Otherwise mortar is in a fair condition and the engraved granite plaque inscription is legible and in good condition

WM16

Gate of Remembrance

Bishop's Drive, Southwell



GPS Location N 53 ° 4 ' 35.282, W 0 ° 48 ' 26.334

Memorial Description

PARK AND SPORTS FIELD WITH CEREMONIAL GATEWAY

Memorial Details

Free-standing reinforced concrete Archways with wrought iron gates at the entrance to the memorial park made by Messrs. Bradshaw & Co., Mr Milner, Messrs Dudding Thornley & Summers. Incised inscription in gold lettering to the top section reading: "1914-1918" "IN PROVD AND FAITHFVL MEMORY OF THE MEN OF SOVTHWELL WHO GAVE THEIR LIVES IN WAR" "1939 - 1945"



Date Unveiled May 1948

Unveiled by unknown

History Dedicated by the Provost of Southwell. In 1998: the arch was in a poor condition and it also suffered damaged by a lorry. it was repaired by November. Drawings of damage in the file

UKNIWM Reference 38847

Listing Status Unlisted

Conservation Area Yes

Date Surveyed 29th September 2018

Condition Poor

Inscription Legible Yes


Survey Notes Multiple areas of damage and degradation of the main structure and railings/gates. Some cracking along the length of pillars and at corners/junctions.

Issues/Vulnerability Proximity of high traffic areas and relatively tight access road adjacent means likelihood of further collision damage is high.

WM17

Southwell Cross

The Burgage, Southwell



GPS Location N 53 ° 4 ' 46.717, W 0 ° 57 ' 0.483

Memorial Description

CLIPSHAM STONE CROSS MEASURING 22 FT HIGH, THREE-STEPPED HEXAGONAL BASE SURMOUNTED OCTAGONAL PLINTH, TAPERING SHAFT AND WHEEL CROSS.

Memorial Details

Free-standing, cross type monument, for 90 Southwell men who lost their lives WW1 and 22 Southwell men who lost their lives WW2. Inscribed octagonal pedestal carrying octagonal shaft, topped with a wreathed bronze and stone cross. Inscription on two plaques fixed to the plinth and top step bronze wreath with sword within it in relief on the face of the cross



Date Unveiled

30th April 1921

Unveiled by

Duke of Portland

History

Dedicated by Bishop Hoskyns in 1921. WWII Memorial plaque added September 2018 dedication by Canon Nigel Coates. Unveiled by Mr Geoffrey Bond

UKNIWM Reference

38845

Listing Status

Grade II
List Entry Number: 1228681

Conservation Area

Yes

Date Surveyed

25th September 2018

Condition

Good

Inscription Legible

Yes

Survey Notes

Memorial has been heavily cleaned, with what looks like a high pressure water washer.

Issues/Vulnerability

Improper and or highly abrasive cleaning methods could create and/or exacerbate stone damage issues and speed up degradation of the stone. Metal chain has also been affixed using screws which has an impact on the listed fabric and do not appear to have LBC.

WM18

Carey & Sons. Memorial

Former House of Correction, Southwell

CAREY & SONS, LD, SOUTHWELL,

TO THE MEMORY
OF THE MEN OF THESE WORKS WHO
FELL IN THE GREAT WAR
1914 - 1919

BARLOW, T. E.
BELL, E.
CURZON, J. H.
DONSON, G.
EATON, E.
EGLESHAY, G. E.
FOSTER, G. W.
GILBERT, E.

HOPEWELL, A. E.
HOPEWELL, J. H.
HUMBERSTONE, A.
HUMBERSTONE, S.
KIRK, H.
MURRAY, R.
SHEPPARD, A. C. D. C. M.
STEPHENSON, T.

THEIR NAME LIVETH FOR EVERMORE



GPS Location N 53 ° 4 ' 50.335, W 0 ° 56 ' 58.666

Memorial Description

RECTANGULAR IRON PLAQUE AFFIXED TO THE RAILINGS OF THE WALLED IN STONE GATEWAY TO THE FORMER HOUSE OF CORRECTION.

Memorial Details

Inscription: "CARY & SONS, LTD, SOUTHWELL. TO THE MEMORY OF THE MEN OF THESE WORKS WHO FELL IN THE GREAT WAR 1914 - 1919 (NAMES) THEIR NAME LIVETH FOR EVERMORE"



Date Unveiled

unknown

Unveiled by

unknown

History

unknown

Imperial War Museum UKNIWM Reference

27447

Listing Status

Grade II - by attachment to listed building
List Entry Number: 1045460

Conservation Area

Yes

Date Surveyed

25th September 2018

Condition

Memorial Plaque & Railings - Good, Gate house - Poor

Inscription Legible

Yes

Survey Notes

Memorial plaque in good condition but the Grade II listed Archway is in poor condition with a lot of deterioration of the stone at both high and low level from water penetration and weathering.

Issues/Vulnerability

Poor state of repair of listed building could become an issue.

WM19

Dunkirk Memorial Stone

Southwell Minster, Southwell

1940 DUNKERQUE 1990
EAST MOLE STONE
OBTAINED BY THE
1940 DUNKIRK VETERANS ASSOCIATION
NOTTINGHAMSHIRE BRANCH
WE WILL REMEMBER THEM

GPS Location N 53 ° 4 ' 38.568, W 0 ° 57 ' 14.328

Memorial Description

STONE OF REMEMBRANCE TAKEN FROM THE EAST MOLE AT DUNKERQUE WITH CARVED INSCRIPTION

Memorial Details

Stone was taken from one of the concrete moles protecting the outer harbour at Dunkirk.



Date Unveiled

October 1990

Unveiled by

Provost of Southwell

History

Dedicated by the Bishop of Southwell

UKNIWM Reference

27437

Listing Status

Unlisted - Within Curtilage of Listed Building

Conservation Area

Yes

Date Surveyed

25th September 2018

Condition

Fair

Inscription Legible

Yes

Survey Notes

Issues/Vulnerability

WM20

Ollerton Cross

Ollerton Memorial Garden, Ollerton



GPS Location

N 53 ° 11 ' 59.902, W 1 ° 1 ' 24.901

Memorial Description

PLAIN CRUSADER STYLE CROSS ON TAPERING PLINTH AND SQUARE THREE STEPPED BASE

Memorial Details

Free-standing, cross type monument in Hopton-Wood stone, designed and constructed by R Thompson of Ollerton. Sited in Memorial gardens donated by Lord Savile of Rufford Abbey. Includes dedication to those who gave their lives in WW1 and WW2, as well as to named servicemen who died on active service in Cyprus 1956 and Northern Ireland 1989.



Date Unveiled

30th September 1920

Unveiled by

Lady Savile

History

The money for the memorial was raised by public subscription and cost £179.13s.10d. The memorial was dedicated by Rev Canon GJA d'Arcy, rural dean of Worksop. Grant of £20,000 awarded by Nottinghamshire County Council in 2011 to clean the memorial, the gates and railings and resurface pathways.

UKNIWM Reference

3883

Listing Status

Unlisted

Conservation Area

Yes

Date Surveyed

25th September 2018

Condition

Fair

Inscription Legible

Yes

Survey Notes

Some minor cracking and pitting of the stone work. Cleaning may be necessary in the near future.

Issues/Vulnerability

Ensure any future cleaning is carried out professionally using a suitable, non-abrasive method.

WM21

Burma Star Memorial

Ollerton Memorial Garden

ERECTED 15TH AUGUST 1995
BY OLLERTON BRANCH OF
THE ROYAL BRITISH LEGION
TO MARK THE 50TH ANNIVERSARY
OF THE END OF THE WAR
IN EUROPE
AND THE FAR EAST
1939 - 1945

THE KOHIMA EPIITAPH

WHEN YOU GO HOME

TELL THEM OF US AND SAY

FOR YOUR TOMORROW

WE GAVE OUR TODAY

GPS Location N 53 ° 12 ' 0.627, W 1 ° 1 ' 24.033

Memorial Description

SIMPLE MEMORIAL STONE WITH ANGLED UPPER SECTION ON LOW PLINTH.

Memorial Details

The Memorial is on a piece of land next to the river opposite the War Memorial (WM23) in Ollerton Village. The Kohima Epitaph is inscribed on it "WHEN YOU GO HOME, TELL THEM OF US AND SAY, FOR THEIR TOMORROW, WE GAVE OUR TODAY"



Date Unveiled 15th August 1995

Unveiled by unknown

History unknown

UKNIWM Reference None

Listing Status Unlisted

Conservation Area Yes

Date Surveyed 25th September 2018

Condition Good

Inscription Legible Yes

Survey Notes

Issues/Vulnerability

WM22

Farnsfield Cross

Church of St. Michael & All Angels, Farnsfield



GPS Location N 53 ° 6 ' 8.563, W 1 ° 2 ' 10.092

Memorial Description

MEMORIAL CROSS OF WHITBY SANDSTONE - FLORIATED ST ANDREWS CROSS ON SQUARE PLINTH AND TWO STEPPED BASE BRONZE SWORD OF SACRIFICE ON FRONT.

Memorial Details

Original dedication read: "IN PROUD AND LOVING MEMORY OF THE MEN OF THIS PARISH WHO GAVE THEIR LIVES FOR GOD, KING AND COUNTRY IN THE GREAT WAR 1914-1918. MAY THEY REST IN PEACE " The memorial has been restored and the dedication now reads: "...IN THE WORLD WARS OF 914-1918 AND 1939-1945..."



Date Unveiled

27th August 1922

Unveiled by

Captain Sherbrooke RN DSO

History

Dedicated by the Archdeacon of Nottingham, the Venerable WJ Coneybeare. Repair work carried out in 1990, £2,000 raised in an appeal organised by the Farnsfield Branch Royal British Legion. A part of this appeal is available for future repairs.

UKNIWM Reference

27192

Listing Status

Unlisted - Within Curtilage of Listed Building

Conservation Area

Yes

Date Surveyed

25th September 2018

Condition

Fair

Inscription Legible

Yes

Survey Notes


Carved lettering to sides of the cross almost illegible but is repeated on slate plaques, slate plaques are legible., some damage to front left corner of plinth section.

Issues/Vulnerability

WM23

Egmanton Cross

St. Mary's Church, Egmanton



GPS Location

N 53 ° 12 ' 44.086, W 0 ° 53 ' 56.646

Memorial Description

LIMESTONE CROSS OF REMEMBRANCE ON THREE-STEPPED BASE WITH CARVED SWORD AND INSCRIPTIONS

Memorial Details

Free-standing, cross type monument to the glory of god and in grateful memory of (names) of this parish who fell in the great war 1914-18 with the inscription "Let Perpetual Light Shine Upon Them" on the step.

**Date Unveiled**

unknown

Unveiled by

unknown

History

unknown

UKNIWM Reference

27153

Listing Status

Unlisted - Within Curtilage of Listed Building

Conservation Area

Yes

Date Surveyed

25th September 2018

Condition

Fair

Inscription Legible

Main - Yes, On Step - no

Survey Notes

Identified in 2010 as in need of cleaning and 1990 as eroding badly.

Issues/Vulnerability

Lower carved inscription is barely legible and base is very dirty. Presence of lichens on base of the memorial may be an issue due to the statutory protection of some species within the Wildlife and Countryside Act 1981.

WM24

Blidworth Memorial

Blidworth

LEST WE FORGET

1939 - 1945 BLIDWORTH PARISH MEMORIAL

Able Seaman	George Christie	R. M. J. Stone	4711230
C. Corp	William H. Moore	Michael Tompkins	3881140
Driver	Stanley M. Gault	David H. Anthony	3181140
Reverend	Philip Kelly	Royal Artillery	2140141
Sergeant	Patrick J. Taylor	R. A. S. (P.M.)	1420141
Acting Pilot	Frank Lewis	Royal Air Force	1400141
Sergeant	William Hutton	Royal Air Force	3017141
Private	Arthur Duggan	Lancaster Bomber	1210141
Corporal	Harvey Thomas	Royal Artillery	0210142
Squad Leader	Leslie Duggan	Royal Army	1110142
Ch. Sergeant	Joseph C. Bagg	R. A. S. (P.M.)	1710142
1. Corporal	William H. Stinson	Royal Tank Corps	1001143
1. Lieutenant	Thomas H. Smith	R. N. S.	1001143
Corporal	James W. Kelly	Royal Artillery	0010143
Sergeant	Edward Kelly	Royal Air Force	1100143
Squad Leader	William C. Jones	Royal Signals Corps	1000143
Platoon Leader	John A. P. McLaughlin	R. A. S. (P.M.)	1000143
Ch. Clerk	Clifford A. Kelly	R. M. S. (Lancashire Consts)	4010143
Private	James J. Hill	Royal Army	1110143
Driver	David McKeown	Royal Air Force	1110143
Sergeant	William H. McArthur	Royal Engineers	0010143
Sergeant	Eric W. Elliott	Royal Air Force	1100143
Sergeant	John McLaughlin	Royal Artillery	1001143
Private	David Longland	Royal Tank Corps	1000143
Private	Eric McKeown	King's Own Scottish Border	1000143
Private	Thomas G. McKeown	Royal Army Corps	1100143
Private	Eric L. McKeown	Royal Engineers	1101143
Acting Pilot	John McKeown	Royal Air Force	0010143
Reverend	Samuel H. McKeown	Royal Artillery	1100143
Corporal	Eric McKeown	R. A. S. (P.M.)	1000143
1. Lieutenant	James McKeown	1. Lieutenant	1000143
1. Lieutenant	John McKeown	1. Lieutenant	1000143

NORTHERN IRELAND

Sergeant - Michael White, Private - Eric

AFGHANISTAN

Private - James McKeown, Royal Engineers



GPS Location

N 53 ° 5 ' 45.533, W 1 ° 7 ' 12.265

Memorial Description

AN ASHLAR STONE PILLAR WITH GABLE TOP AND COPINGS 1650 MM HIGH; STEEL PLATES WITHIN RECESSES ON EACH SIDE; INSCRIPTION IN BLACK CAPITAL ROMAN LETTERING.

Memorial Details

A modern memorial installed in a memorial garden at a road junction in the village. The memorial includes dedications to WW1, WW2, Northern Ireland and Afghanistan. There are a number of other memorials within the garden including a dedication to Sgnt Mjr Matthew Clay (19th C. Army Major) and .



Date Unveiled

3rd November 2007

Unveiled by

unknown

History

This memorial was planned by Blidworth Tenants and Residents Association Committee. Grant aided by Nottinghamshire County Council Building Better Communities, supported by Newark & Sherwood District Council, MPR Electric Gates Ltd, the residents of Blidworth, Royal British Legion and Ravenshead Rotary Club and residents. Built by Tom Murray assisted by Ian Kerry.'

UKNIWM Reference

58997

Listing Status

Unlisted

Conservation Area

Yes

Date Surveyed

25th September 2018

Condition

Good

Inscription Legible

Yes

Survey Notes

Issues/Vulnerability

WM25

Bilsthorpe Memorial

Bilsthorpe

LEST WE FORGET.



GPS Location N 53 ° 8 ' 17.198, W 1 ° 1 ' 42.106

Memorial Description

SQUAT TRUNCATED SANDSTONE OBELISK ON A SINGLE STEP. A DEDICATORY GRANITE PLAQUE MOUNTED WITH DEDICATIONS AND NAMES ON TWO PLAQUES

Memorial Details

Relatively simple coursed sandstone obelisk on a single stepped base with two granite plaques, the first carrying the inscription "ERECTED IN MEMORY OF MEN FROM BILSTHORPE WHO FELL IN TWO WORLD WARS 1914-1918 (NAMES) 1939-1945 (NAMES)" and the second carrying the inscription "LEST WE FORGET"



Date Unveiled

Unveiled by

unknown

History

unknown

UKNIWM Reference

32

Listing Status

Unlisted

Conservation Area

No

Date Surveyed

25th September 2018

Condition

Good

Inscription Legible

Yes

Survey Notes


Steel cables installed at bottom of the obelisk to affix wreaths. This has been secured at the rear by screwing into the monument

Issues Vulnerability

WM26

Collingham Cross

All Saint's Church, Collingham



GPS Location N 53 ° 8 ' 54.691, W 0 ° 45 ' 38.145

Memorial Description

8M TALL CROSS WITHIN THE CHURCHYARD CONSISTING OF AN ELABORATE CRUCIFIX WITH OCTAGONAL SHAFT, SMALL OCTAGONAL PLINTH AND TWO STEPPED BASE.

Memorial Details

The war memorial commemorates the men, and one woman, from Collingham who served and died during the First World War. It was designed by Clement William Jewett (1870-1956). The names of those who died in the Second World War have been added.



Date Unveiled 30th November 1919

Unveiled by Lt. Col. W Coape-Oates

History Carved on the front face of the plinth, in a panel of blind tracery with inscription. The remaining sides of the plinth are also decorated with panels of blind tracery. Mounted on alternate faces are bronze plaques bearing the ranks, names and regiments of the men who died in the First World War, and also Nurse Elizabeth Hunt. A bronze plaque bearing the names of those who died in the Second World War is mounted on one face with the dedication ALSO IN MEMORY OF/ (NAMES)/ 1939-45.

UKNIWM Reference 27122

Listing Status Grade II
List Entry Number: 1425561

Conservation Area Yes

Date Surveyed 22nd October 2018

Condition Fair

Inscription Legible Yes

Issues/Vulnerability

WM27

Bleasby Cross

St. Mary's Church, Bleasby



GPS Location N 53 ° 2 ' 19.549, W 0 ° 55 ' 53.717

Memorial Description

GRANITE CELTIC CROSS ON FOUR-SIDED TAPERED PLINTH

Memorial Details

Constructed in granite in the form of a Celtic cross rising from a four-sided tapered plinth of the same material. Two of the four panels of the plinth carry the names of those parishioners who gave their lives in two world wars in metal lettering.



Date Unveiled

2nd August 1920

Unveiled by

unknown

History

UKNIWM Reference

27086

Listing Status

Unlisted - Within Curtilage of Listed Building

Conservation Area

Yes

Date Surveyed

17th October 2018

Condition

Good

Inscription Legible

Yes

Survey Notes

Well maintained with little or no degradation of the stone.

Issues/Vulnerability

WM28

Thurgarton Cross

Thurgarton



GPS Location N 53 ° 4 ' 35.282, W 0 ° 48 ' 26.334

Memorial Description

PORTLAND STONE CROSS 4267 MM HIGH MOUNTED ON OCTAGONAL PLINTH AND THREE STEPPED BASE. FOUR FLEUR DE LYS ARE CARVED WITHIN THE WHEEL AT THE JUNCTION OF THE CROSS TERMINALS.

Memorial Details

Free-standing, cross type monument; . The upper step bears the names of those who died in the First World War, inscribed in black on four tablets. Those who died in the Second World War are inscribed in black on one tablet on the middle step at centre.



Date Unveiled

1919

Unveiled by

Mrs Upton of Thurgarton Priory

History

Memorial donated by Mrs Upton bearing the names of two of her grandsons, Thomas Upton and Thomas Osborne. The memorial was restored and rededicated in 2010 at a cost of £2,500.

UKNIWM Reference

27471

Listing Status

Unlisted

Conservation Area

Yes

Date Surveyed

22nd October 2018

Condition

Fair

Inscription Legible

No - inscription replaced in part on modern plaques

Survey Notes

Cross generally in good condition. Plinth and base in poorer condition. Most of the original inscription is illegible.

Issues/Vulnerability

Presence of lichens on base of the memorial may be an issue due to the statutory protection of some species within the Wildlife and Countryside Act 1981.

WM29

Hoveringham Memorial

St. Michael & All Angels Church, Hoveringham



GPS Location N 53 ° 4 ' 45.077, W 0 ° 57 ' 38.078

Memorial Description

TABLETS BUILT INTO THE CHURCH WALL. SANDSTONE TABLET IS SET FLUSH TO THE TOP OF THE WALL WITH RED GRANITE TABLET SURMOUNTING THIS. SET WITHIN A STONE FRAME WITH STONE PEDIMENT.

Memorial Details

Memorial commemorating the men of the parish who gave their lives in the two world wars . Set on the top of the northern boundary wall. Rectangular limestone surround, with an inset India Red granite panel inscribed with the names of the fallen. Rendered rear over coursed stone.



Date Unveiled

unknown

Unveiled by

unknown

History

unknown

UKNIWM Reference

17768

Listing Status

Unlisted - Within Curtilage of Listed Building

Conservation Area

Date Surveyed

22nd October 2018

Condition

Fair

Inscription Legible

Yes - lowest carved inscription is only just legible

Survey Notes

Some damage identified to the rear of the monument as can be seen in the photographs above. Some frassing of stone surround.

Issues/Vulnerability

WM30

Lowdham Memorial Obelisk

Lowdham



GPS Location N 53 ° 0 ' 31.546, W 1 ° 0 ' 3.991

Memorial Description

SANDSTONE OBELISK MEASURING 6000MM WITH BLACK MARBLE TABLETS.

Memorial Details

Square base surmounted by a square plinth and obelisk. Names on a new black stone tablet placed in front of the plinth. Original inscription still on other faces. Inscription to West face: "A.D. 1914 OUR GLORIOUS DEAD (NAMES)" and "1939 - 1945 (NAMES)"



Date Unveiled

13th April 1921

Unveiled by

Colonel W Warwick

History

Dedicated by the Bishop of Southwell. Recording the names of 59 servicemen from the villages of Lowdham, Gunthorpe and Caythorpe, a further four names added at a later date. WWII names added to the memorial.

UKNIWM Reference

27230

Listing Status

Grade II
List Entry Number: 1456226

Conservation Area

Yes

Date Surveyed

22nd October 2018

Condition

Good

Inscription Legible

Yes

Survey Notes

Some areas of verdigris staining assumed from metal fixings behind main plaque.


Issues/Vulnerability

Many areas of damage and exposed reinforcing bar within the concrete posts holding chain fence surrounding the memorial on two sides

WM31

Eakring Cross

St. Andrews Church, Eakring



WE WITNESSEY
GRATITUDE TO GOD
FOR HIS MERCY AND TO THE
MURDER OF THE MEN OF
EAKRING WHO SERVED
IN THE GREAT WAR
1914-1918


AMES

A BETTS J MOODY
H HENRY J MORRIS
J JAMES J OSBORNE
J THOMAS J PEARSON
LAWSON J BARTON

WM32

Laxton Cross

St. Michael & the Archangel Church, Laxton



GPS Location

N 53 ° 11 ' 45.684, W 0 ° 55 ' 13.879

Memorial Description

PLAIN CROSS ON TOP OF POLISHED GRANITE SQUARE PLINTH AND TWO STEPPED BASE
 TOP OF PLINTH DRAPED WITH SWAGS. ARTILLERY PIECE ENCLOSED BY FOLAITE DESIGN
 IN RELIEF ON FRONT FACE

Memorial Details

Free-standing monument with small cross on top of square plinth and two-stepped base.
 Dedication "in grateful remembrance of those from this parish who fell in the Great War 1914-1919.

**Date Unveiled**

1921

Unveiled by

unknown

Dedication by

unknown

UKNIWM Reference

27221

Listing Status

Unlisted - Within Curtilage of Listed Building

Conservation Area

Yes

Date Surveyed

25th September 2018

Condition

Fair

Inscription Legible

Yes

Survey Notes

Some paint flaking from the lettering and staining on edges.

Issues/Vulnerability

WM33

Holocaust Memorial Garden

The National Holocaust Centre, Laxton



GPS Location N 53 ° 11 ' 45.862, W 0 ° 57 ' 11.31

Memorial Description

A MEMORIAL GARDEN. A STATUE DEPICTING TWO CHILDREN EMERGING FROM A BLOCK OF GRANITE. RECTANGULAR PLAQUE WITH INSCRIPTION WITH ROSE PLANTED IN GARDEN

Memorial Details

Memorial garden with a number of memorials. Three identified in IWM listing are; Holocaust Memorial Garden (IWM Ref: 59000), Hidden Childhood Memorial (IWM Ref: 58999) and a Memorial to Deaf and Disabled Victims of the Holocaust (IWM Ref: 61802).



Date Unveiled	1995, 2002, 2008
Unveiled by	unknown
History	unknown
UKNIWM Reference	5900, 58999, 61802
Listing Status	Unlisted
Conservation Area	No

Date Surveyed	5th November 2018
Condition	Excellent
Inscription Legible	Yes
Survey Notes	
Issues/Vulnerability	

WM34

Bathley Memorial

The Green Bathley

Our Great War sacrifices

Private William Henry
Beckett

Lieutenant Clement Oliver
St John Sanderson

Private Ernest Stanley
Sanderson

Private Frederic Wilson
Boulton

Corporal Sydney
Swaby

Private Harry
Sanderson

Lance Corporal Charles
Edwin Gabbitas

Private Reginald
Charles Shaw

Able Seaman Charles
Richard Gascoigne

Private Arthur
Smith

Sergeant Edward
Gascoigne

Driver William
Smith

Private Arthur
Graves

Private Rowland
Swallow

Private Percy
Graves

Private George
Talbot

Private John Arthur
Guy

Pioneer Frederick
Tregidgo

Private George
Hayes

Rifleman Samuel
Ulyatt

Private Joseph
Hempshall

Private Charles Belfield
Walton

Private John Thomas
Hough

Sergeant Frederick
Gard

Gunner John
Knobler

Private Corporal
George
Aldred

MB 10 Arthur Webster
Young

The Green Bathley Memorial, North Muskharn and South Muskharn, was initiated by researcher Trevor Fricknall and the Bathley Parish Council and Bathley History Society in 2014.

We will remember

GPS Location N 53 ° 7 ' 22.557, W 0 ° 50 ' 18.697

Memorial Description

ROUGH HEWN STONE WITH INSET METAL MEMORIAL PLAQUE

Memorial Details

Memorial to 29 men from the villages of North Muskham, South Muskham, Little Carlton and Bathley. Rough hewn stone with metal plaque featuring the silhouette of a soldier and listing the names of the 29 men with the inscription "WE WILL REMEMBER"



Date Unveiled

2nd November 2014

Unveiled by

unknown

History

Blessed by Reverend David Bartlett. Funding for the plaques came from the sale of a booklet produced by Mr Trevor Frecknall and Bathley History Society, which highlights the lives of the soldiers who died and life in the villages during the war.

UKNIWM Reference

None

Listing Status

Unlisted

Conservation Area

No

Date Surveyed

25th September 2018

Condition

Good

Inscription Legible

Yes

Survey Notes

Some spoiling on the face of the plaque

Issues/Vulnerability

WM35

Norwell Cross

St. Laurence's Church



IN HONOURED MEMORY OF
JAMES SWANSON
WILFRED ALAN CART
FRANK F. RECKNALL CREASLEY
WHO FELL IN THE SECOND WORLD WAR
1939 - 1945
O VALIANT HEARTS WHO TO YOUR
ELEGY CAME

JAMES F. BRITNELL
1950
MALAYA

GPS Location

N 53 ° 8 ' 50.719, W 0 ° 50 ' 32.249

Memorial Description

12FT (3.7M) HIGH ROUGH HEWN RUNIC CROSS ON TAPERING FOUR SIDED BASE WITH INSET PANELS ON ROUGH HEWN ROUNDED STEP.

Memorial Details

On the north side of the memorial is a list of those who fell in the First World War, and on the south side those who fell in the Second World War with the addition of one who fell in Malaya in 1952. Made by G Brown and son of Newark at a cost of £150



Date Unveiled

17th September 1921

Unveiled by

Lt. Col R.F.B. Hodgkinson

History

Rev B.S. Ainley (vicar of Norwell) with a lesson from Superintendent Methodist Minister Rev G.H. Pickering. The south face of the memorial, which had been left blank, was used to commemorate men from the parish who died in the Second World War and also a man who died in Malaya in 1952.

UKNIWM Reference

27358

Listing Status

Unlisted - Within Curtilage of Listed Building

Conservation Area

Yes

Date Surveyed

25th September 2018

Condition

Good

Inscription Legible

Yes

Survey Notes

Issues/Vulnerability

WM36

Caunton Memorial

St. Andrew's Church, Caunton



GPS Location

N 53 ° 7 ' 55.311, W 0 ° 53 ' 16.041

Memorial Description

BRONZE PLAQUE ON STONE PANEL WITH PEDIMENT AND CAPITAL SURMOUNTED WITH AN IRON CROSS

Memorial Details

World War I memorial mounted on a stone wall to the right of the main gate into the churchyard. An inscription carved into the wall explains that the wall is constructed in stone re-used after the 1869 Restoration and reads: "These stones were cut in the XIIIth century by the builders of this church"

**Date Unveiled**

1920

Unveiled by

unknown

History

The memorial is constructed of stone that was taken from the chancel of St Andrew's Church during its restoration in 1869 by Ewan Christian. The stone was probably quarried locally in the C13. The church was built from the C12 to the C15, and is designated at Grade I.

UKNIWM Reference

27109

Listing Status

Grade II

List Entry Number: 1408462

Conservation Area

Yes

Date Surveyed

25th September 2018

Condition

Fair

Inscription Legible

Yes

Survey Notes

WM37

Ossington Memorial

Ossington



GPS Location

N 53 ° 10 ' 26.991, W 0 ° 52 ' 7.453

Memorial Description

SQUARE CHEST WITH RECESSED INSCRIBED PANELS ON THREE SIDES
COMMEMORATING ALL THOSE FROM THE PARISH WHO SERVED IN THE ARMED FORCES.
ABOVE THERE IS A GABLED SHRINE WITH A CUSPED OPENING CONTAINING A CRUCIFIX.

Memorial Details

This 'shrine ' was erected in C1920 and has the names of the 10 men from the village who died in the 'Great War' on its front face , on two other sides it has the names of 21 from the village who served and returned.

**Date Unveiled**

1921

Unveiled by

unknown

History

unknown

UKNIWM Reference

68379

Listing Status

Unlisted

Conservation Area

No

Date Surveyed

25th September 2018

Condition

Fair

Inscription Legible

Yes

Survey Notes

Appears to have been recently cleaned and repaired. Cleaning looks to have used a highly abrasive method. Some paving slabs missing. Some damage to the right rear overhang of the gable.

Issues/Vulnerability

Cleaning methods have left the face of the stone very open and porous. Cracking and open joints have been crudely filled with what appears to be cementitious mortar. Area around the memorial generally quite scruffy.

WM38

Kneesall Cross

St. Bartholomew's Church, Kneesall



GPS Location N 53 ° 10 ' 12.624, W 0 ° 56 ' 54.038

Memorial Description

8FT TALL STONE CELTIC CROSS ON TAPERING PLINTH WITH INSET CARVED SWORD
ROUGH HEWN PLINTH WITH INSCRIPTION

Memorial Details

Free-standing, celtic cross type monument within churchyard. Inscription on South-east face of plinth "1914-1918 RIP (NAMES)" and on the North-east face of plinth reads "TO THE MEMORY OF THE MEN WHO DIED IN THE WAR 1939-1945"



Date Unveiled

unknown

Unveiled by

unknown

History

unknown

UKNIWM Reference

27217

Listing Status

Unlisted - Within Curtilage of Listed Building

Conservation Area

Yes

Date Surveyed

25th September 2018

Condition

Poor

Inscription Legible

NE - Yes SE - No

Survey Notes

Cross seems in a poor state with a lot of weathering and de-laminating of the stone at the head of the cross. Inscription commemorating WW1 is illegible

Issues/Vulnerability

WM39

Edwinstowe Cross

Edwinstowe



GPS Location

N 53 ° 11 ' 42.022, W 1 ° 3 ' 53.03

Memorial Description

CELTIC CROSS WITH A TAPERING SHAFT AND TWO-STEPPED, TAPERING PLINTH. THE WHOLE IS SET ON TREE STEPS

Memorial Details

Free-standing, celtic cross type monument in granite, within a memorial garden, dedicated to the “...PROUD MEMORY OF THE MEN OF EDWINSTOWE AND CLIPSTONE WHO FELL IN THE GREAT WAR 1914-1918 (NAMES)” and a further dedication to the “...MEN OF EDWINSTOWE WHO FELL IN THE SECOND GREAT WAR 1939-1945 (NAMES)”

**Date Unveiled****Unveiled by**

unknown

History

unknown

UKNIWM Reference

68372

Listing Status

Unlisted

Conservation Area

Yes

Date Surveyed

25th September 2018

Condition

Fair

Inscription Legible


Yes

Survey Notes**Issues/Vulnerability**

WM40

Memorial Lych Gate

St. John's Church, Perlethorpe



GPS Location

N 53 ° 13 ' 53.511, W 1 ° 2 ' 3.93

Memorial Description

STONE AND TIMBER LYCH GATE WITH DECORATIVE TIMBER AND IRON GATES WITH INSET BRONZE PLAQUES IN THE GATE PIERS

Memorial Details

Lych gate forming entrance to the churchyard with half height coursed stone piers carrying two plaques, one with dedication and the other containing the list of names. with carved timber canopy over with roof beam with the carved inscription "THEIR NAME LIVETH FOR EVERMORE". Gates set within stone piers bearing matching wrought iron crosses.



Date Unveiled

4th December 1921

Unveiled by

unknown

History

Constructed in 1918 and set within early boundary wall (circa 1861)

UKNIWM Reference

27399

Listing Status

Grade II
List Entry Number: 1157019

Conservation Area

Yes

Date Surveyed

25th September 2018

Condition

Good

Inscription Legible

Yes

Survey Notes

Bronze plaques seen on historical photographs and identified within listing are missing (stolen) and have been replaced with modern metal panels with printed lettering. One of the wrought iron bosses from the centre of the cross is missing

Issues/Vulnerability

Theft of bronze plaques is a vulnerability if replacements are proposed long-term.

WM41

Budby Cross

Budby



GPS Location

N 53 ° 13 ' 26.942, W 1 ° 4 ' 31.901

Memorial Description

IONIAN CROSS MEASURING 4500MM, MADE OF CLIPSHAM STONE ON SQUARE PLINTH, STONE WREATH IN RELIEF AROUND THE CROSS PIECE. POSITIONED ON RAISED STONE PLATFORM

Memorial Details



Date Unveiled

31st July 1921

Unveiled by

Earl Manvers

History

Dedicated by The Hon Rev Robert Dalrymple, the memorial was paid for by public subscription including a generous donation from the fourth Earl Manvers. The names of two men who died in the second World War have been added on a separate plaque in 1998, memorial was moved as part of it was stolen.

UKNIWM Reference

33

Listing Status

Unlisted

Conservation Area

No

Date Surveyed

25th September 2018

Condition

Fair

Inscription Legible

Yes

Survey Notes

Bronze WW1 plaque suffering from oxidisation, some staining to the stone around. Stone generally in good condition with some minor pitting and weathering

Issues/Vulnerability

WM42

Harby with Swinethorpe Memorial

All Saints Church, Harby



GPS Location N 53 ° 13 ' 27.488, W 0 ° 41 ' 8.699

Memorial Description

SQUARE SECTIONED TAPERING OBELISK MOUNTED ON TWO-TIERED RECTANGULAR SECTIONED TAPERING PLINTH WITH RECTANGULAR BASE.

Memorial Details

Obelisk type memorial. Very dark (possibly sandstone). Metal plaque with raised inscription lettering, mounted on 6 o'clock face of plinth. Wreath in relief on 3 & 9 o'clock faces of plinth.



Date Unveiled

2nd October 1920

Unveiled by

Major Jarvis of Doddington Hall

History

unknown

UKNIWM Reference

62713

Listing Status

Unlisted - Within Curtilage of Listed Building

Conservation Area

No

Date Surveyed

5th November 2018

Condition

Good

Inscription Legible

Yes

Survey Notes

Some carbonation on stone and staining on bronze plaque

Issues/Vulnerability

WM43

Memorial Gate

St. Helen's Church, Thorney



GPS Location N 53 ° 14 ' 44.267, W 0 ° 42 ' 51.46

Memorial Description

PAIR OF IRON GATES WITH DEDICATION MOUNTED ON COURSED STONE PILLARS WITH ANGLED CAPS. SQUARE TABLET ON EACH PILLAR BEARING NAMES.

Memorial Details

Two gates with dedication cut into the top of each gate. Two stone pillars flank the gates, and each has a small square tablet set into the front face that bears the names, four on each tablet.



Date Unveiled	1935
Unveiled by	unknown
History	unknown
UKNIWM Reference	27246
Listing Status	Grade II List Entry Number: 1228681
Conservation Area	No

Date Surveyed	5th November 2018
Condition	Good
Inscription Legible	Yes
Survey Notes	
Issues/Vulnerability	

WM44

Memorial to American Oil Workers

Rufford Abbey Country Park, Rufford



GPS Location N 53 ° 10 ' 32.552, W 1 ° 1 ' 59.295

Memorial Description

7FT TALL BRONZE LIKENESS OF AN OIL WORKER HOLDING A FOUR-FOOT PIPE WRENCH ON ROUND BRICK PLINTH WITH FLAGSTONE CAPPING. INTERPRETATION PANEL BEARING THE NAMES AND INFORMATION LOCATED NEARBY

Memorial Details

The Oil Patch Warrior statue, by American sculptor Jay O'Melia, is one of two copies of the life-sized bronze figure holding a four-foot pipe wrench. The other is in Ardmore, Oklahoma, where many of the volunteers came from.



Date Unveiled 1991

Unveiled by unknown

History Originally installed in 1991 at the oilfield site in Duke's Wood near the village of Eakring but has recently been relocated to Rufford Abbey Country Park. The Oklahoma version was installed in 2001. The Noble Drilling Company funded a visit to Sherwood Forrest by 14 surviving members of the group for the dedication.

UKNIWM Reference n/a

Listing Status Unlisted

Conservation Area No

Date Surveyed 29th October 2018

Condition Good

Inscription Legible Yes

Survey Notes

Issues/Vulnerability Spoiling on brickworks from rainwater washing through mortar joints of paving slabs may cause issues in the future.

six


Aviation Memorials

1940 - 1975

WM45

Crew of Lancaster W4270

Staunton-in-the-Vale



GPS Location

N 52 ° 59' 8.128, W 0 ° 48 ' 4.048

Memorial Description

LIMESTONE PLINTH WITH STONE SLAB TOP FEATURING A PROPELLER AND TWO SLATE TABLETS WITH GOLD LETTERING AND BORDER. INTERPRETATION PANEL INSTALLED IN ADJACENT PLOT.

Memorial Details

Stone was donated by Mr & Mrs E.G. Staunton of Staunton Hall and the propeller donated by Lincolnshire Aircraft Recovery Group. Memorial was constructed at a cost of £1,000



Date Unveiled

2000

Unveiled by

unknown

Dedication by

unknown; Rededicated in 2010 when brass plaques were replaced with present stone tablets and the propeller blade was repainted.

Imperial War Museum UKNIWM Reference

61723

Listing Status

Unlisted

Conservation Area

Yes

Date Surveyed

25th September 2018

Condition

Good

Inscription Legible

Yes

Survey Notes

Issues/Vulnerability

WM46

Lancaster JB125 & LM308 Hoveringham



GPS Location N 53 ° 0 ' 45.261, W 0 ° 56 ' 34.306

Memorial Description

TWO ROUGH-HEWN STONES OF REMEMBRANCE WITH PLAQUES SET INTO FRONT FACES. ENCLOSED BY WOODEN FENCE WITH CAPTION BOARD.

Memorial Details

Both plaques with raised RAF badge centred above raised inscription. Left plaque with raised RNZAF badge centred below inscription. Right plaque with raised RCAF badge centred below inscription.



Date Unveiled 30th May 2010

Unveiled by unknown

Dedication by unknown

Imperial War Museum UKNIWM Reference 61799

Listing Status Unlisted

Conservation Area No

Date Surveyed

Condition

Inscription Legible

Survey Notes

Issues/Vulnerability

WM47

Lancaster JB132 & R5698

Bleasby



GPS Location

N 53 ° 2 ' 19.549, W 0 ° 55 ' 53.717

Memorial Description

GRANITE STONE PROPELLER AND TAIL FIN FORMING SHIELD AND BENCH.

Memorial Details

Memorials with the names of 40 World War Two airmen who died in crashes close to the village. The tail fin section of the memorial includes the names of three air crews from two separate accidents including the names of the crews of Lancaster JB132 and Lancaster R5698 which collided in mid-air with over High Cross in Blesaby.



Date Unveiled

17th December 2018

Unveiled by

Council Leaders, Sir John Peace and Relatives of Crew

History

Dedicated by the Ven Robin Turner. Memorial concept created by Keith Clark and Derek McGrath and manufactured with help from D&M Stonemasons from Indian Granite stone at a cost of £20,000. The memorial was unveiled 75 years to the day since the collision of Lancaster JB132 and R5698.

UKNIWM Reference

None

Listing Status

Unlisted

Conservation Area

Yes

Date Surveyed

Condition

Excellent

Inscription Legible

Yes

Survey Notes

Issues/Vulnerability

WM48

Lancaster L7578 Crash Site

Land East of Gonalston



IN PROUD AND LOVING MEMORY
OF
OUR DEAR SON
CAPT J. H. MIDDLEMAN R.C.A.F.
AND SER R. HALLAM CORRIGAN
BY D. S. SANDERSON PILOT R.C.A.F.
BY A. G. BLAIR WINGMAN R.C.A.F.
BY G. J. JONES WOP R.C.A.F.
W/O A. G. ODLE AIR WOMAN R.C.A.F.
BY D. WRIGHT A/C R.C.A.F.
BY D. MITCHELL A/C R.C.A.F.
WHO LOST THEIR LIVES
ON THE EAST OF GONALSTON
ON 10th MAY 1945

GPS Location

N 53 ° 1 ' 33.845, W 0 ° 59 ' 16.895

Memorial Description

ROUGH HEWN SIMPLE STONE STANDING TABLET SURROUNDED BY POSTS AND CHAINS

Memorial Details

Free-standing stone tablet erected by the family of one of the aircrew close to the site of the crashed aircraft. With inscription reading "IN PROUD AND LOVING MEMORY OF OUR DEAR SON (NAME) AND HIS SIX GALLANT COMRADES (NAMES) WHO LOST THEIR LIVES 20 YDS DUE EAST OF THIS STONE ON 26 MAY 1944"



Date Unveiled

unknown

Unveiled by

unknown

History

A few years after WW2 the parents of James Middlemas erected a memorial stone to their son and his fellow crewmen. It stands on the edge of the field just 30 yards from the crash site.

UKNIWM Reference

27204

Listing Status

Unlisted

Conservation Area

No

Date Surveyed

31st October 2018

Condition

Good

Inscription Legible

Yes

Survey Notes

The memorial stone is maintained in a secluded hedge-row on private land near Gonalston. Access to the site can be made by prior arrangement. Contact details for the farmer can be obtained via the Newark Air Museum.

Issues/Vulnerability

WM49

Crew of Lancaster ED823

Halam



IN MEMORY OF THE CREW OF
AVRO LANCASTER ED823
OF 1661 HEAVY CONVERSION UNIT
WHICH CRASHED NEAR THIS SITE
ON 10th APRIL 1943

411919	FLT SERGEANT	LW LEAN	RAAF PILOT	22 YRS
14855	SERGEANT	F DUNKIN	RAAF FLT ENGINEER	21 YRS
127064	FLYING OFFICER	E LAMBERT	NAVIGATOR	34 YRS
1087359	SERGEANT	HU OXSPRING	BOMB AIMER	27 YRS
1345277	SERGEANT	WSL GRAHAM	WIRELESS OP	20 YRS
R/115799	FLT SERGEANT	RD LEWIS	RCAF AIR GUNNER	22 YRS
1231524	SERGEANT	WG STEPHENSON	AIR GUNNER	21 YRS

"THEY GAVE THEIR TOMORROWS FOR OUR TODAYS"




GPS Location N 53 ° 5 ' 9.172, W 0 ° 59 ' 0.922

Memorial Description

RECTANGULAR TABLET WITH A WHITE LINE BORDER ATTACHED TO A ROUGH HEWN MOUNTSOREL GRANITE STONE.

Memorial Details

Free-standing boulder with inset tablet displaying an inscription detailing the details of the crash and full crew list. Tablet also displays the badges of the Royal Australian, R.A.F., and Royal Canadian Air Forces are at the top with the dedication and names below in white lettering. Interpretation panel on stand adjacent to stone.



Date Unveiled

10th April 2011

Unveiled by

unknown

History

Dedication by Rev. David McCoulough and The Venerable Robin Turner CB DL. Land donated by Sir John Starkey and the Trustees of Norwood Park on 199 year lease and granite stone donated by Lafarge Aggregate & Concrete UK. The unveiling was attended by more than 200 people.

UKNIWM Reference

68377

Listing Status

Unlisted

Conservation Area

No

Date Surveyed

Condition

Good

Inscription Legible

Yes

Survey Notes

Issues/Vulnerability

WM50

Crew of Halifax MZ519 LK-U

Land south of Farnsfield



GPS Location

N 53 ° 5 ' 30.426, W 1 ° 2 ' 25.808

Memorial Description

BRICK BASE SURMOUNTED BY STONE PLINTH AND TAPERING STONE OF REMEMBRANCE

Memorial Details

Tapering stone of remembrance on plinth with three smooth faces and one rough hewn face. Incised inscription on the 6 o'clock face of the stone and plinth squadron crest carved in relief at the top of the stone of remembrance. 300 trees were planted in the area and the land was enclosed by a fence. Inscription on base reads "ERECTED BY FRIENDS, RELATIVES AND VILLAGERS OF FARNSFIELD TO COMMEMORATE THE 50TH ANNIVERSARY".



Date Unveiled

6th July 1994

Unveiled by

Lord Lieutenant of Nottinghamshire - Sir Andrew Buchanan. and Air Marshall Sir John Curtiss

History

Dedicated by Rev. David Bartlett. The stone is dolomite limestone gifted from Redland Aggregates Ltd from Cadeby quarry. Mike Disley, a local sculptor, is recorded as responsible for the engraving. Approximately £10,000 was raised in cash and kind and a small fund remains for future expenses.

UKNIWM Reference

32217

Listing Status

Unlisted

Conservation Area

No

Date Surveyed

Condition

Fair

Inscription Legible

Yes

Survey Notes

Remembrance stone in good condition but associated cabinet is very poorly presented and maintained.

Issues/Vulnerability

WM51

Crew of Wellington LP841

Laxton



GPS Location

N 53 ° 4 ' 35.282, W 0 ° 48 ' 26.334

Memorial Description

ROUGH HEWN STONE WITH SMOOTH FACE FEATURING INCISED LETTERING AND AIR-FORCE BADGES

Memorial Details

Stone monument to the Canadian crew of Wellington LP841 which crashed 5th January 1945.

**Date Unveiled**

6th January 2013

Unveiled by

unknown

History

Joint dedication and service carried out by Rev. Chris Levy to unveil plaques to the memory of the 5 crew lost, memorials were unveiled at St. Michael the Archangel Church and overlooking the crash site

UKNIWM Reference

None

Listing Status

Unlisted

Conservation Area

No

Date Surveyed

25th September 2018

Condition

Fair

Inscription Legible

Yes

Survey Notes**Issues/Vulnerability**

WM52

1661 HCU Memorial

Former RAF Winthorpe, Newark Air Museum



GPS Location N 53 ° 5 ' 42.459, W 0 ° 45 ' 38.868

Memorial Description

PROPELLER BOSS FROM SHORT STIRLING MKIII AIRCRAFT, ON TAPERING CAIRN AND SINGLE STEP. INSET PLAQUE OF WELSH SLATE

Memorial Details

The RAF Winthorpe / 1661 HCU memorial features part of a propeller hub of a Stirling EF186, from 1661 Heavy Conversion Unit (HCU), which was then based at RAF Winthorpe. The aircraft crashed at Breeder Hills near Grantham, Lincs on 4th December 1944 carrying a crew of nine and there were no survivors. Built by Michael O'Connor



Date Unveiled

24th September 2000

Unveiled by

Wing Commander Hawes

History

In 2002 nine weeping cherry trees were planted around the memorial, each marked with the name of an aircrew member that was killed when Stirling EF186 crashed. Further trees have been planted with various dedications.

UKNIWM Reference

20012

Listing Status

Unlisted

Conservation Area

no

Date Surveyed

8th November 2018

Condition

Good

Inscription Legible

Yes

Survey Notes

Now part of Newark Air Museum and access is only available as part of the museum experience.

Issues/Vulnerability

WM53

131 Independent Parachute Sqdn Cromwell Lock



GPS Location

N 53 ° 8 ' 30.43, W 0 ° 47 ' 35.253

Memorial Description

METAL PLAQUE PLACED ONTO A ROUGH HEWN STONE BOULDER. INSCRIPTION IN RELIEF SQUADRON AND REGIMENTAL CREST IN RELIEF AT THE TOP CORNERS OF THE PLAQUE

Memorial Details

A memorial garden with a block of Scottish granite bearing the names of ten Royal Engineer regiment 'Sappers' from 300 group who died during a night exercise when their boat went over the weir and capsized.

**Date Unveiled**

unknown

Unveiled by

unknown

History

unknown

UKNIWM Reference

30094

Listing Status

Unlisted

Conservation Area

Yes

Date Surveyed**Condition**

Good

Inscription Legible

Yes

Survey Notes**Issues/Vulnerability**

5.0 Appendix A: Useful Contacts

War Memorials Trust

Address: War Memorials Trust, 42a Buckingham Palace Road, London, SW1W 0RE

Website: <http://www.warmemorials.org/> & <https://www.warmemorialsonline.org.uk>

Email: info@warmemorialsonline.org.uk

Telephone: 020 7233 7356

Imperial War Museum (War Memorials Archive)

Address: Imperial War Museum, Lambeth Road, London, SE1 6HZ

Website: <http://www.ukniwm.org.uk/>

Email: memorials@iwm.org.uk

Telephone: 020 7207 9863/9851

Heritage Lottery Fund

Address: Heritage Lottery Fund (East Midlands), First Floor, Granby House, 44 Friar Lane, Nottingham, NG1 6DQ

Website: <http://www.hlf.org.uk/> &

<http://www.hlf.org.uk/HowToApply/whatwefund/FirstWorldWar/Pages/FirstWorldWar.aspx>

Email: eastmidlands@hlf.org.uk

Telephone: (0115) 934 9050

English Heritage

Address: English Heritage (East Midlands), 44 Derngate, Northampton, NN1 1UH

Website: <http://www.english-heritage.org.uk/> &

<http://www.english-heritage.org.uk/publications/dlsg-commemorative-structures/>

Email: eastmidlands@english-heritage.org.uk

Telephone: (01604) 735400

Historic England

Address: Historic England (East Midlands), 2nd Floor, Windsor House, Cliftonville, Northampton, NN1 5BE

Website: www.historicengland.org.uk

Email: eastmidlands@HistoricEngland.org.uk

Telephone: (01604) 735460

The Western Front Association

Address: Tim Chamberlin, Lancaster House, The Capes, Aslockton, Nottingham, NG13 9AZ

Website: <http://www.westernfrontassociation.com/>

Email: chamberlin@snc.org.uk

Telephone: (01949) 850086

Nottinghamshire County Council

Address: Nottinghamshire County Council, County Hall, West Bridgford, Nottingham, NG2 7QP

Website: <http://www.nottinghamshire.gov.uk>

Email: rollofhonour@nottscc.gov.uk

Telephone: 0300 500 80 80

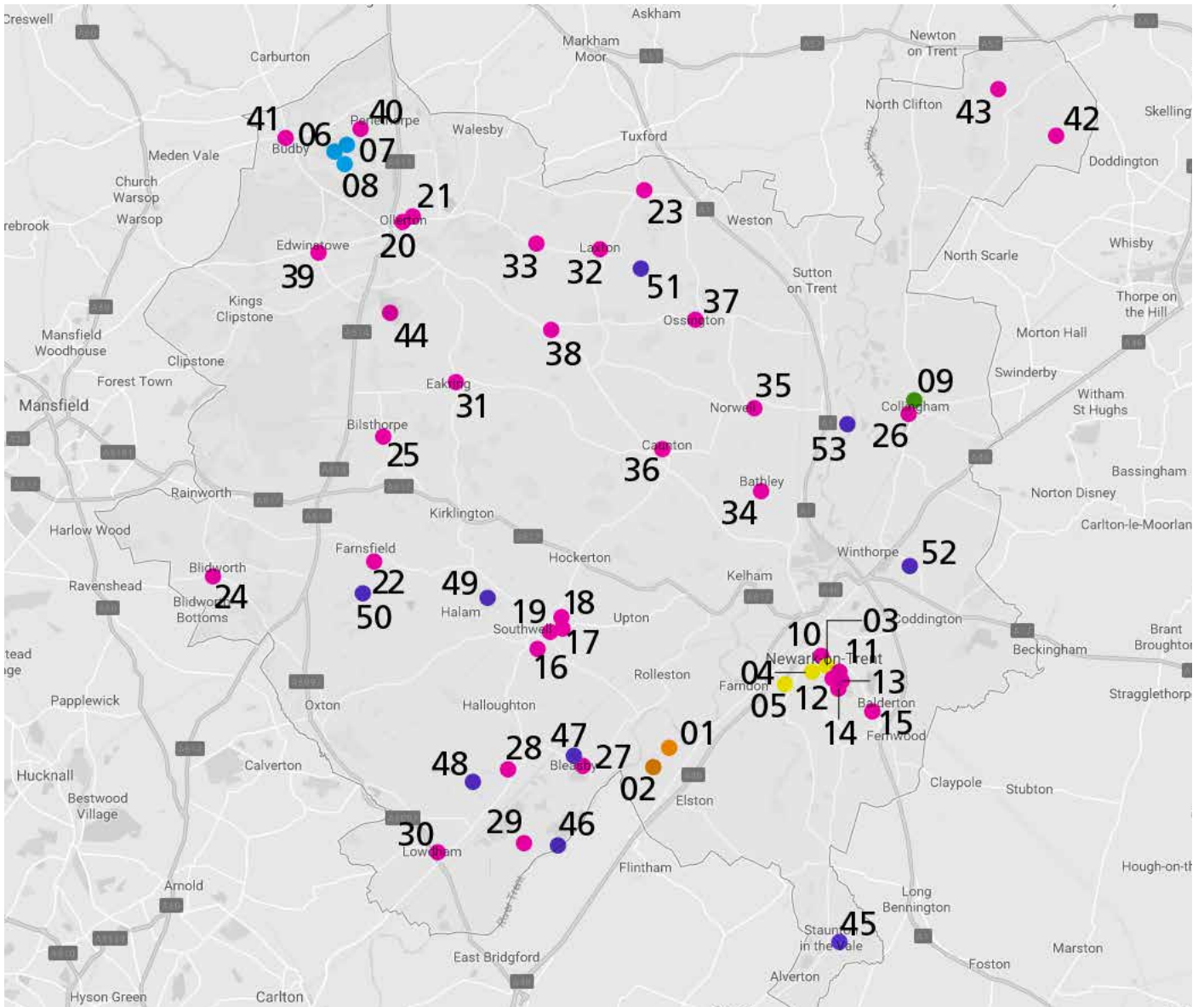
Newark & Sherwood District Council

Address: Castle House, Great North Road, Newark, Nottinghamshire, NG24 1BY

Website: <http://www.newark-sherwood.gov.uk>

Telephone: (01636) 650 000

6.0 Appendix B: Memorials Map & Overview List



District Map Showing Locations of the Memorials in the Newark & Sherwood District

Key

- War of the Roses 1455-1487
- Civil War 1642-1651
- French Revolutionary Wars 1792-1802
- Crimean War 1853-1856
- First & Second World Wars 1914-1918 & 1939-1945
- Aviation Memorials 1940 - 1975



MMXVIII