







Cromwell Lock and Weir

Legend

-  Growth Site Locations
-  District Boundary
- Max Flood Hazard Rating (FD2320)**
-  < 0.75 (Caution)
-  0.75 - 1.25 (Danger for Some)
-  1.25 - 2 (Danger for Most)
-  > 2.0 (Danger for All)

CONSULTATION ISSUE


 Contains Ordnance Survey data © Crown copyright and database right 2016.
 © Environment Agency copyright and/or database right 2015. All rights reserved. © Crown copyright and database rights 2004 Ordnance Survey 100024198

REV	DESCRIPTION	BY	CHK	APP	DATE

Client:


EXECUTIVE PARK
 AVALON WAY
 ANSTEY
 LEICESTER
 LE7 7GR
 TEL: +44 (0)116 234 8000
 FAX: +44 (0)116 234 8001
 e-mail: leicester@wyg.com



Project:
 Strategic Flood Risk Assessment 2016 Review

Drawing Title:
 River Trent: Fluvial Q100 plus 30% Climate Change Maximum Flood Hazard Rating

Scale @ A3	Drawn	Date	Checked	Date	Approved	Date
NTS	PJ	03/10/16	JJC	03/10/16	ME	03/10/16
Project No.	Office	Type	Drawing No.	Revision		
A098016	35	18	018	-		