



Key



 Farndon Open Break boundary

 500m buffer



© Crown copyright and database rights 2019
Ordnance Survey 100019713.



Rev	Status	Description	Drawn	Chkd	Auth	Date
Project						
Newark Open Break Review						
Property No.		Project No.				
Title						
Newark - Farndon Open Break Land Use						
Scale		Drawn		BC		Date
As shown		Chkd		AS		28/03/19
		Auth		CG		01/04/19
				Traced		
Drawing No.						
HW21033/03						
 In partnership with 						
www.viaem.co.uk Tel 01623 873873 Bilsthorpe Depot, Bilsthorpe Business Park Bilsthorpe Nottinghamshire NG22 8ST						
© Via East Midlands Limited, Registered in England no. 09903246						