

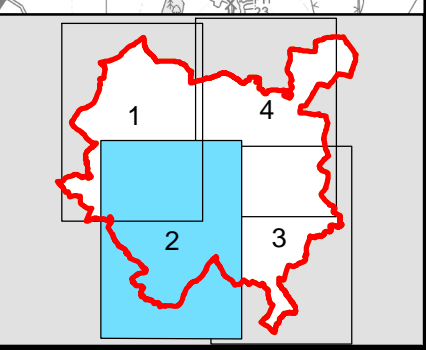

Legend

- ★ Approximate Locations of Historic Pluvial Flooding
- ★ Approximate Locations of Historic Sewer Flooding
- ★ Approximate Locations of Historic Fluvial/Tidal Flooding

Historical Flooding Extents

| | | | |
|--|------------|--|------------|
| | 01/01/1947 | | 29/10/2000 |
| | 01/01/1950 | | 01/06/2007 |
| | 01/01/1977 | | |


Newark and Sherwood District Council Boundary

TITLE: Newark & Sherwood DC
SFRA
Historical Flooding

FIGURE No: 0703 - B - 4.2

Reproduced from Ordnance Survey data by permission of the Controller of Her Majesty's Stationary Office © Crown copyright (2008). All rights reserved. License No. 0100031673. © 2008 NAVTEQ



SCALE: 1:60,000