

Figure 4. Phase plan of the western half of the site. Scale: 1:250

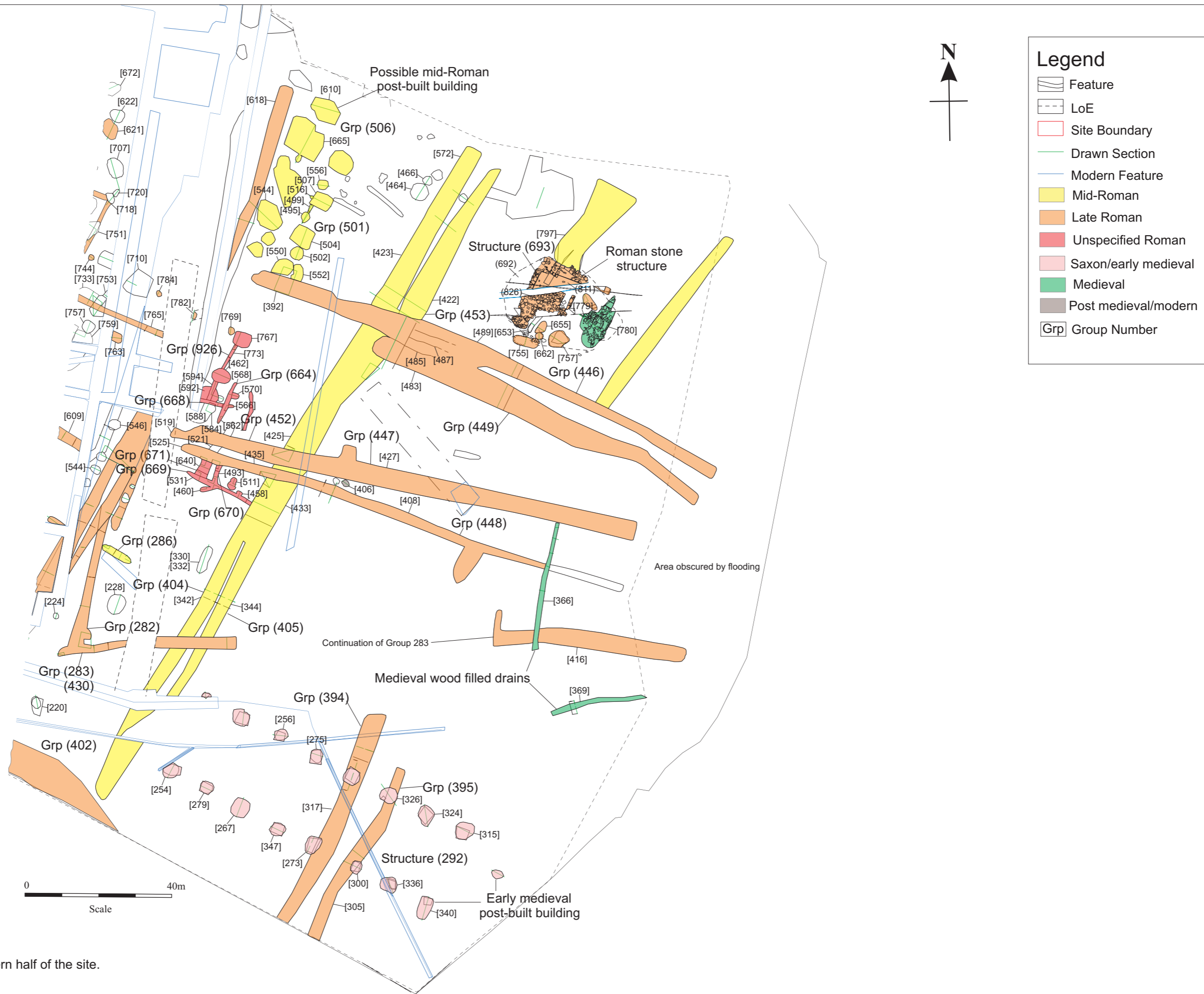


Figure 5. Phase plan of the eastern half of the site.
Scale: 1:250

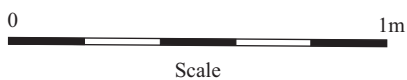
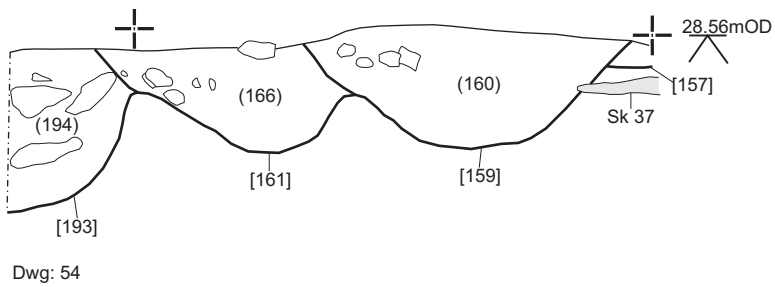
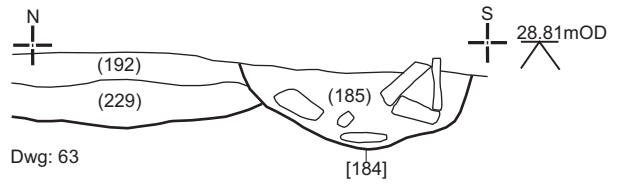
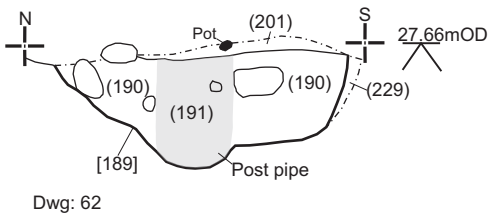
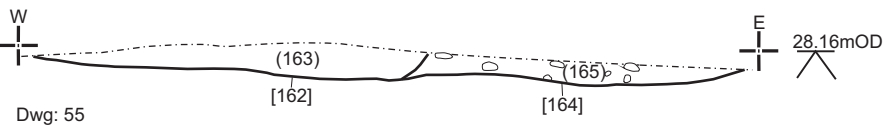
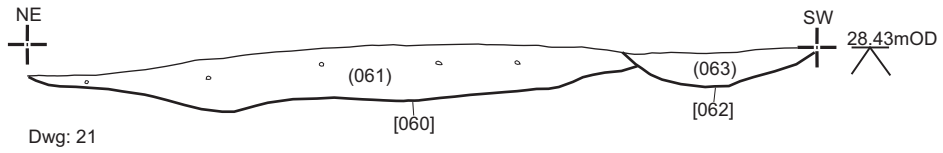
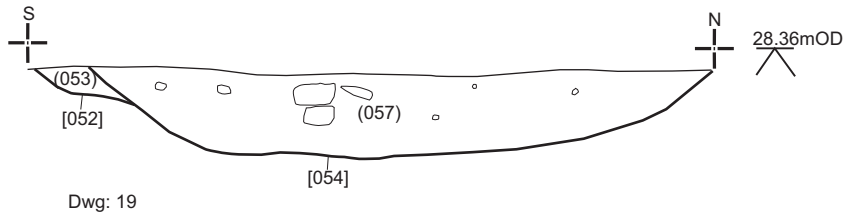
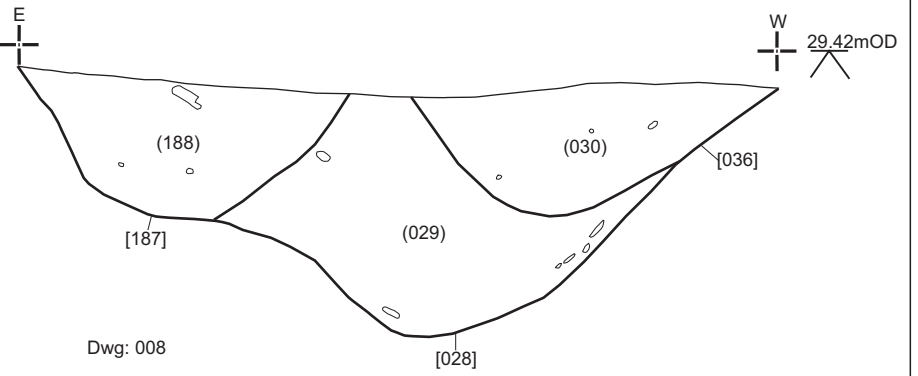
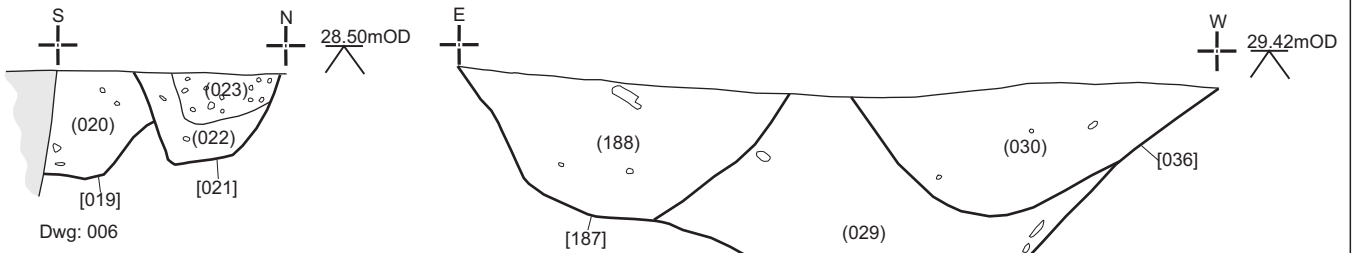


Figure: 6

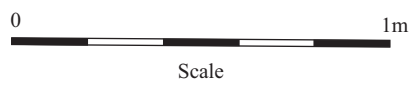
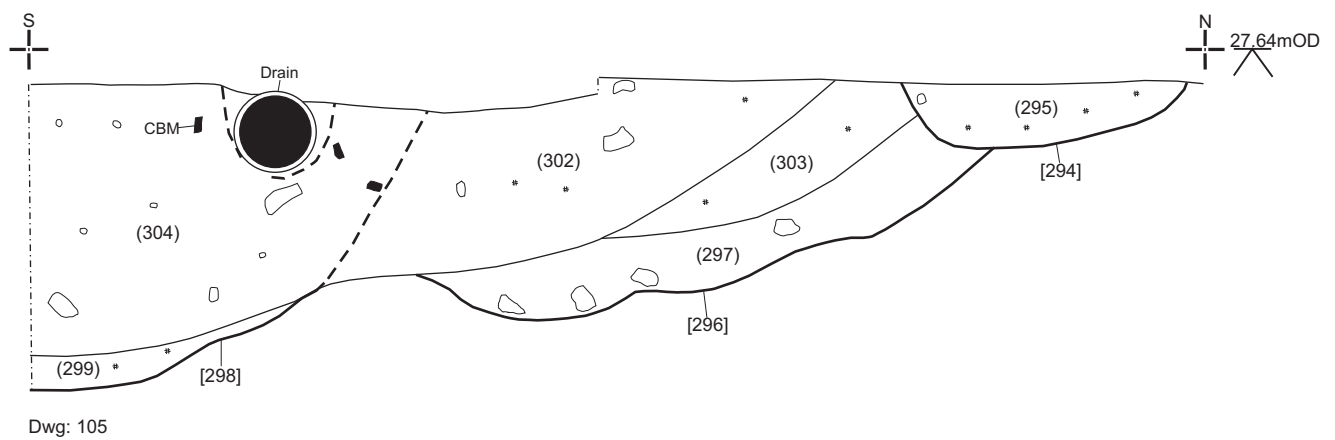
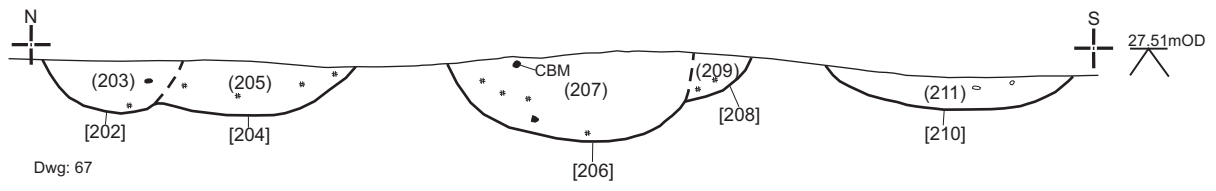
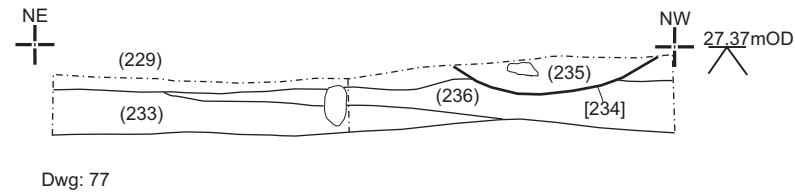
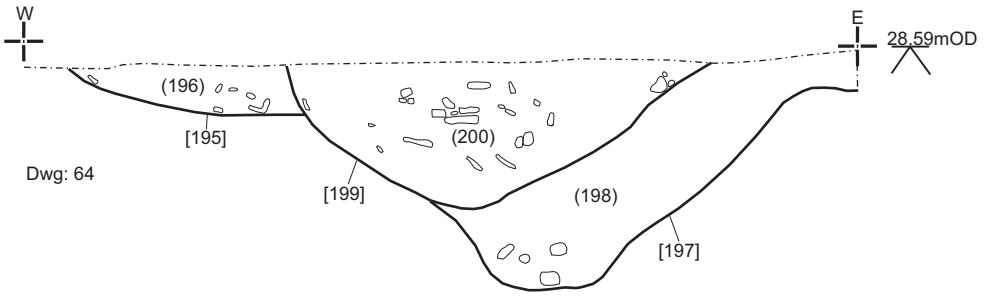
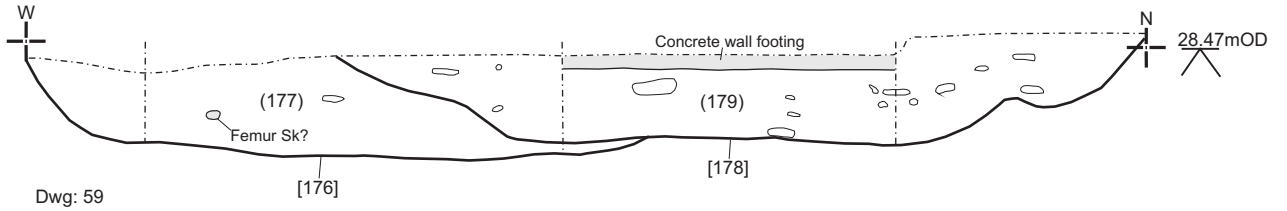
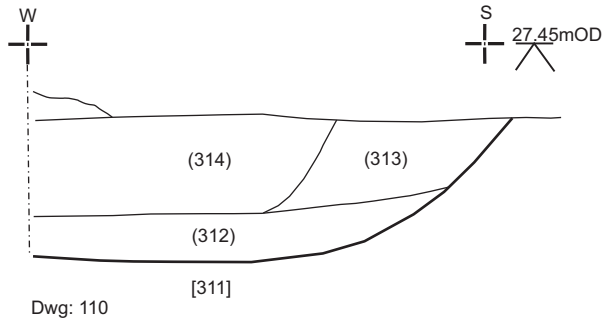
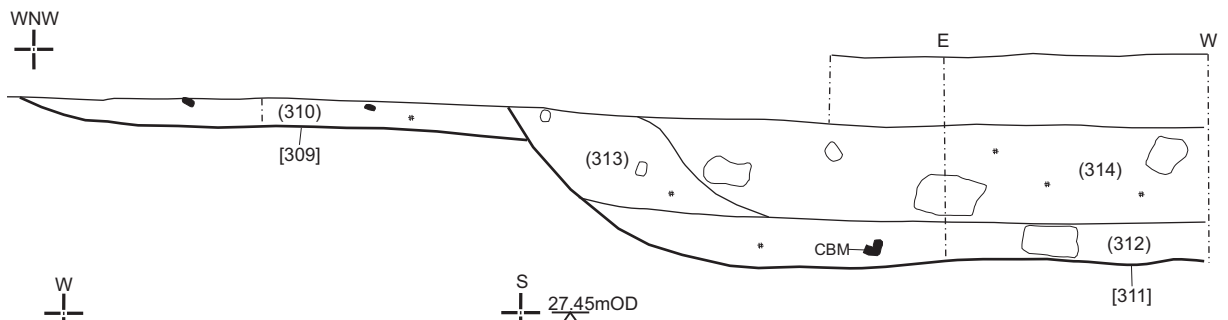
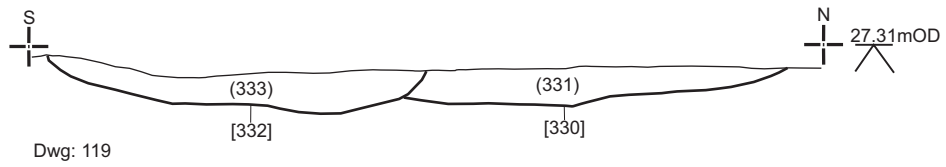


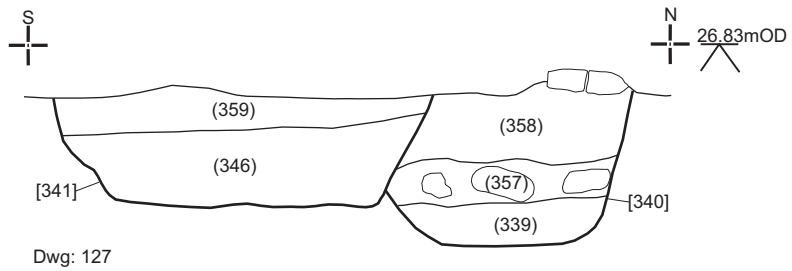
Figure: 7



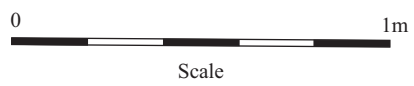
Dwg: 110



Dwg: 119



Dwg: 127



Scale

Figure: 8

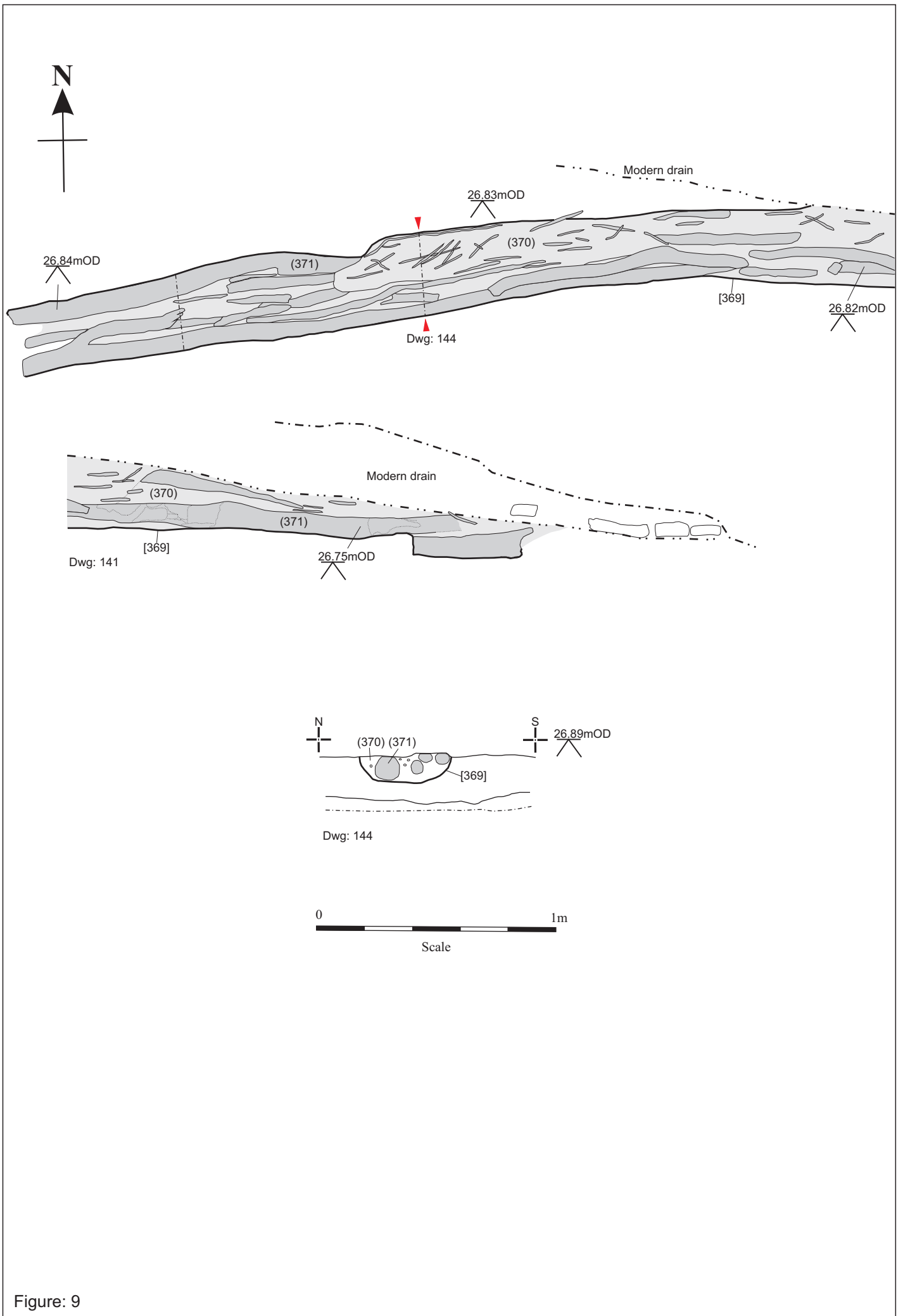


Figure: 9

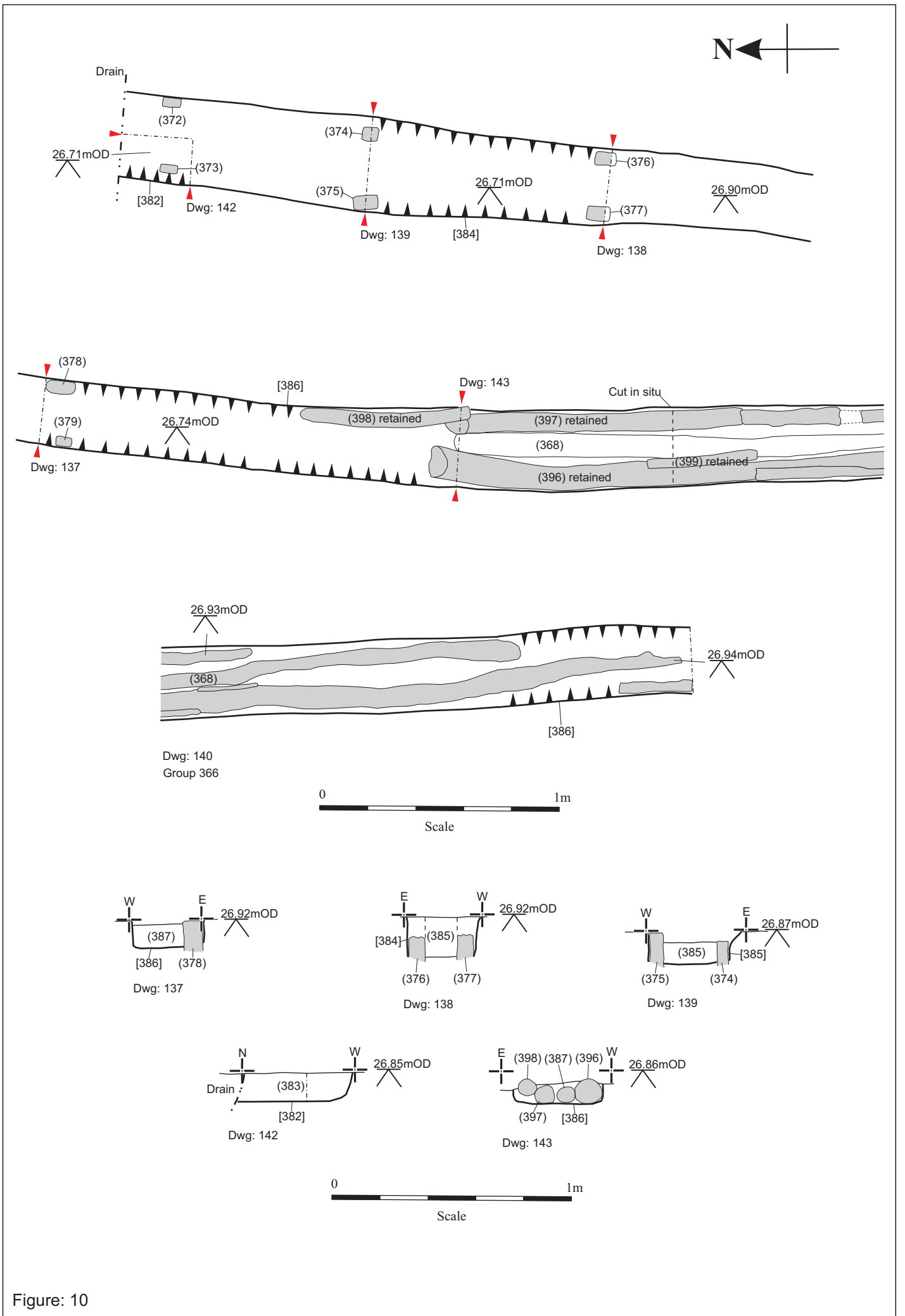
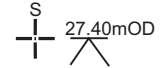
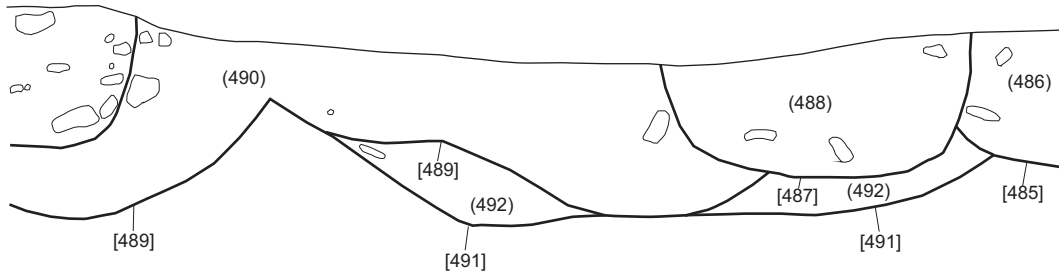
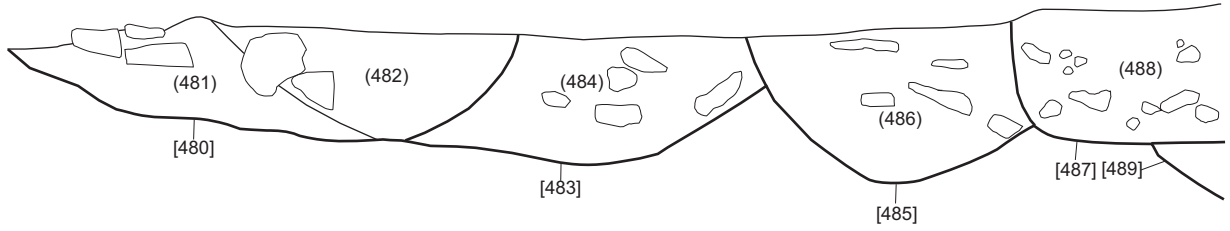
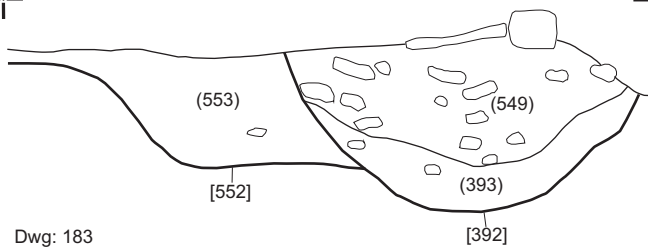
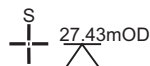
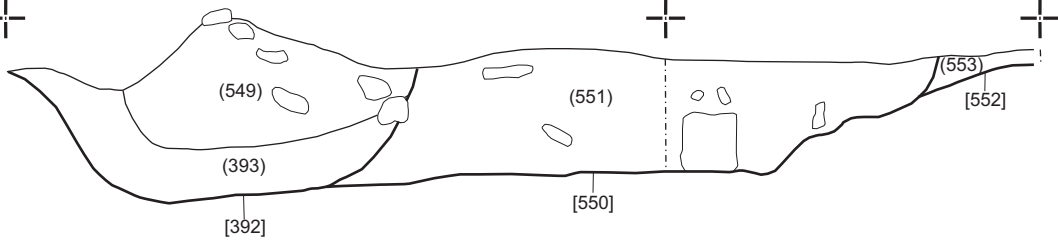


Figure: 10



Dwg: 164



Dwg: 183

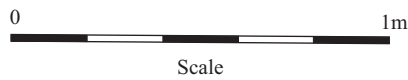


Figure: 11

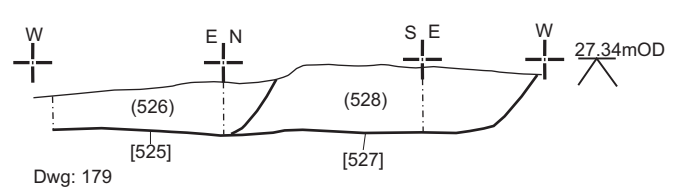
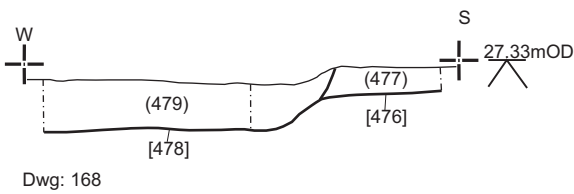
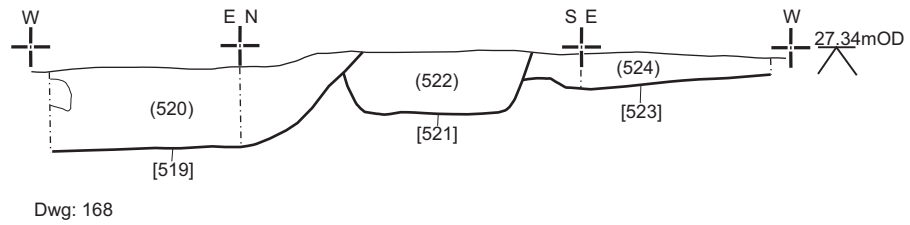
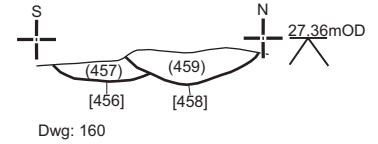
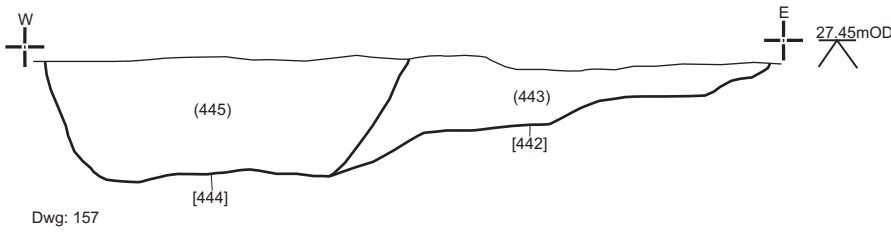
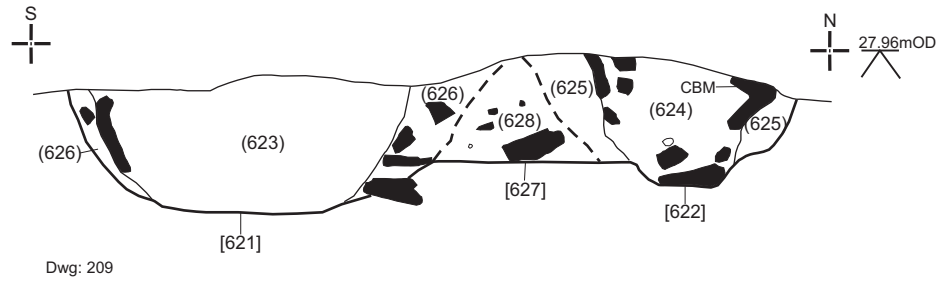
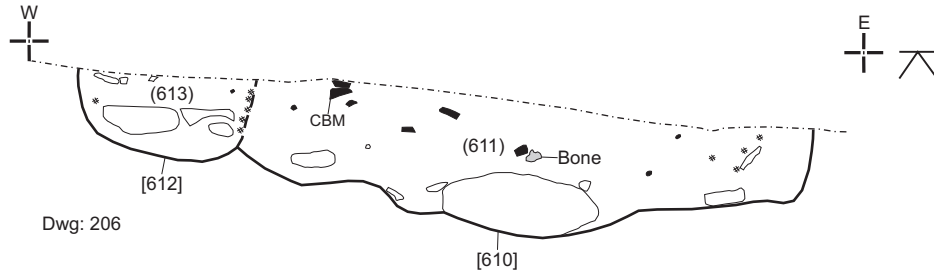
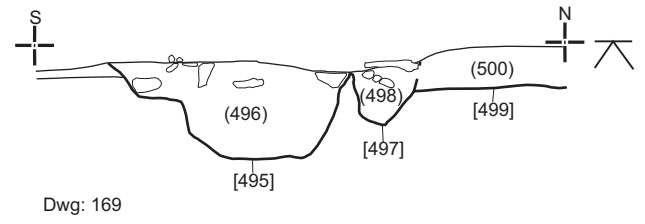
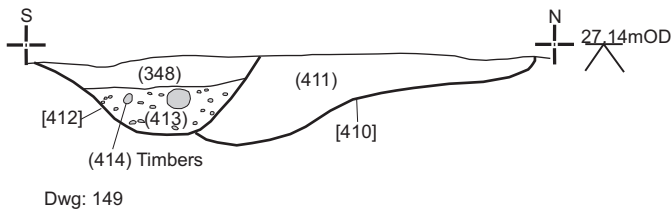
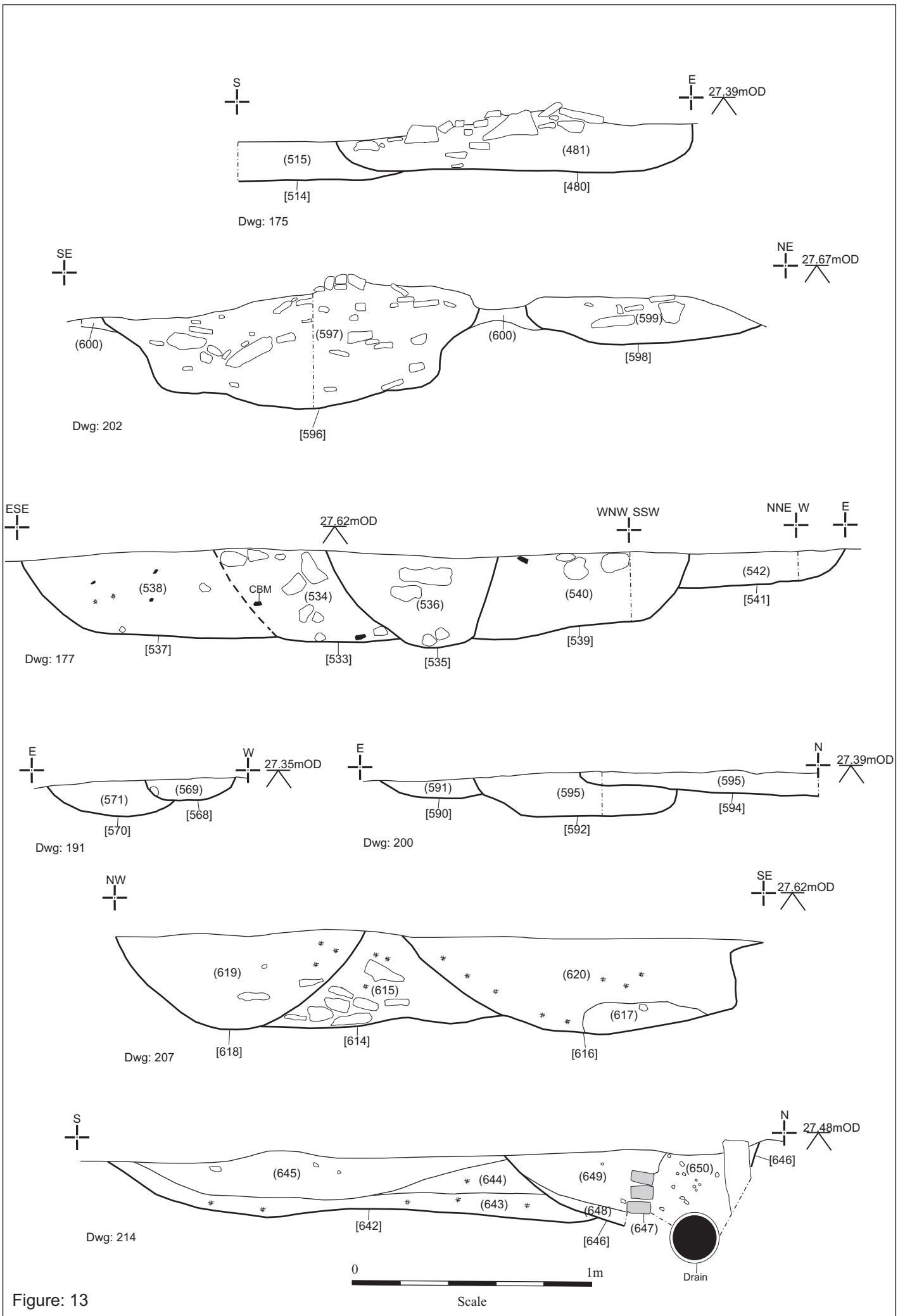


Figure: 12



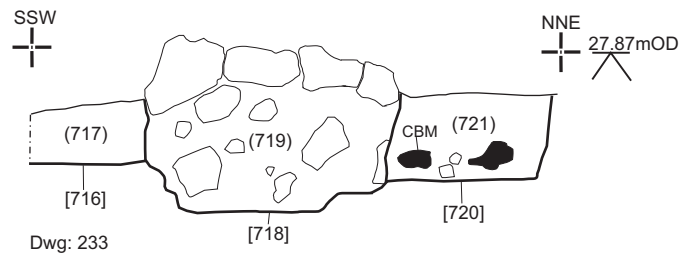
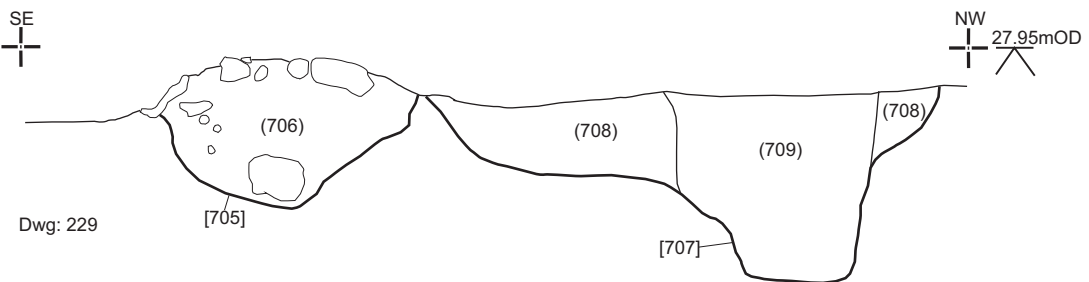
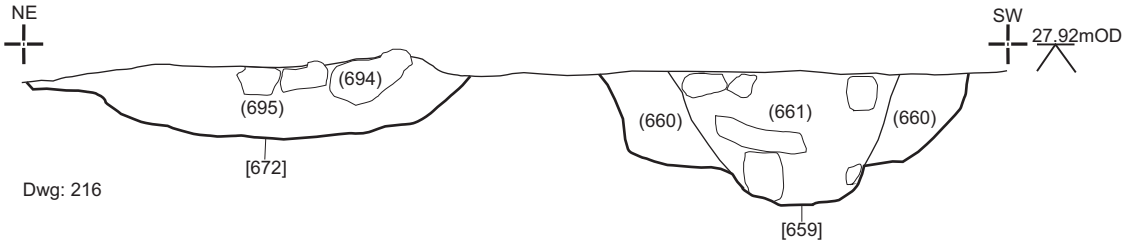
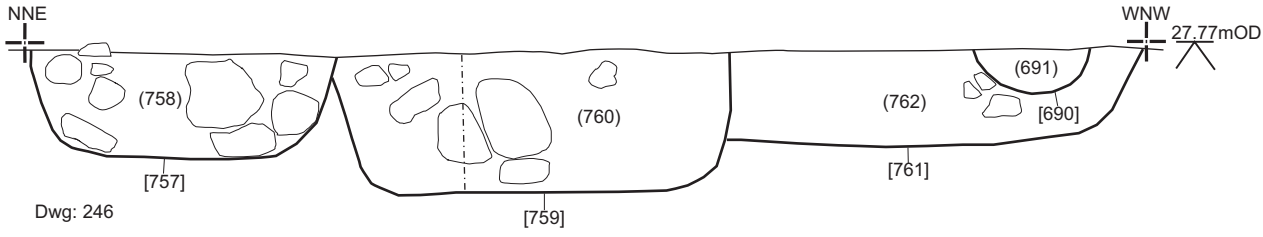
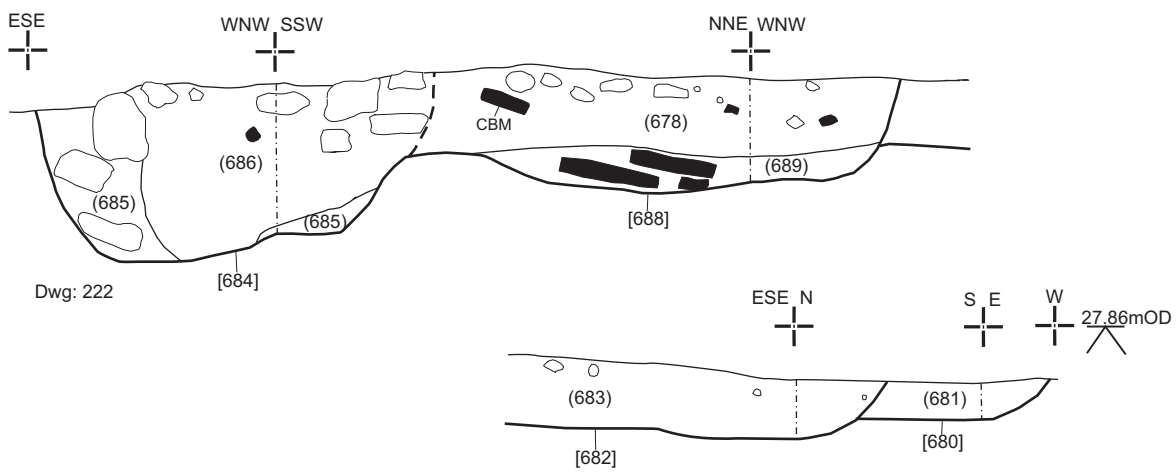


Figure: 14

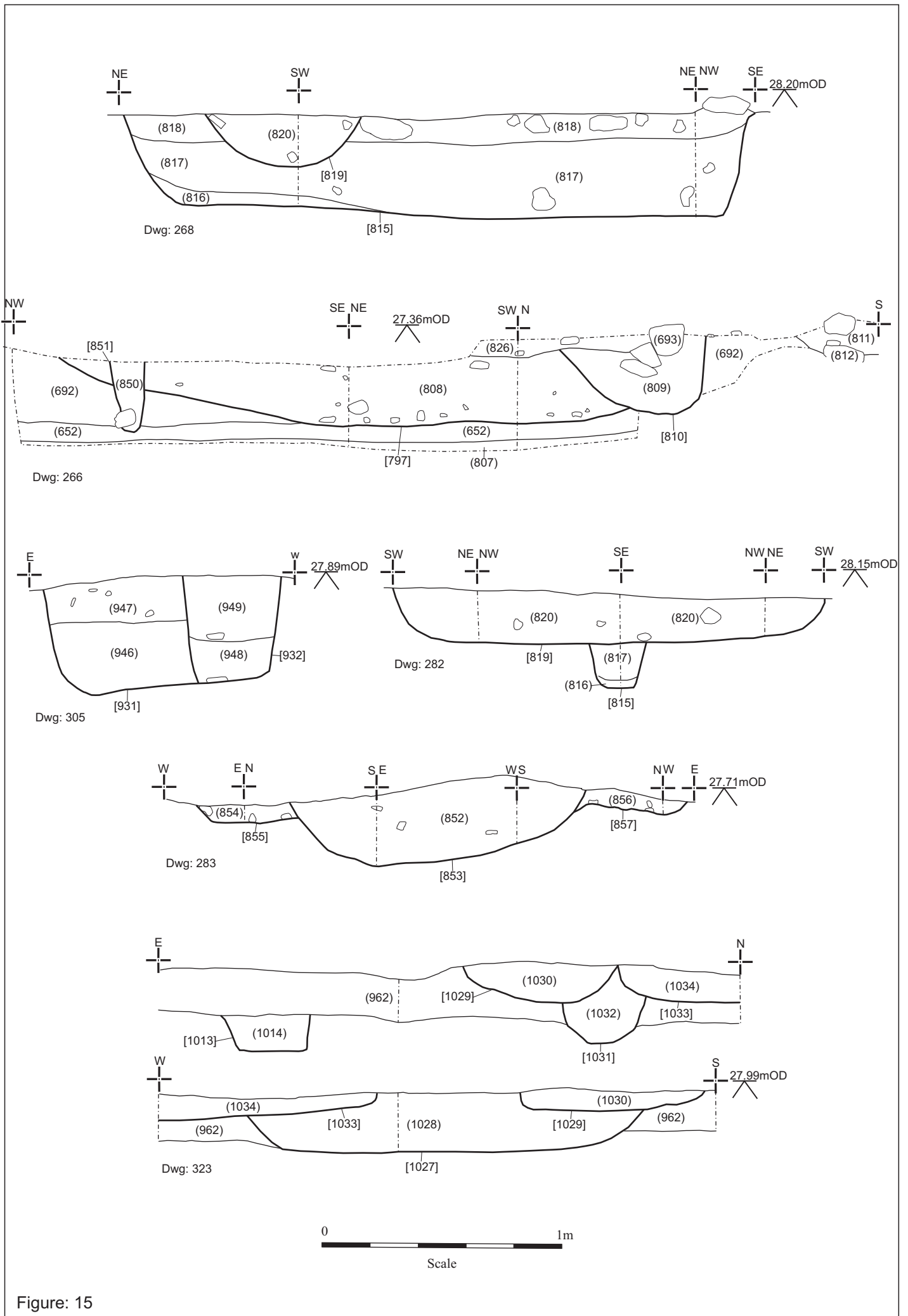
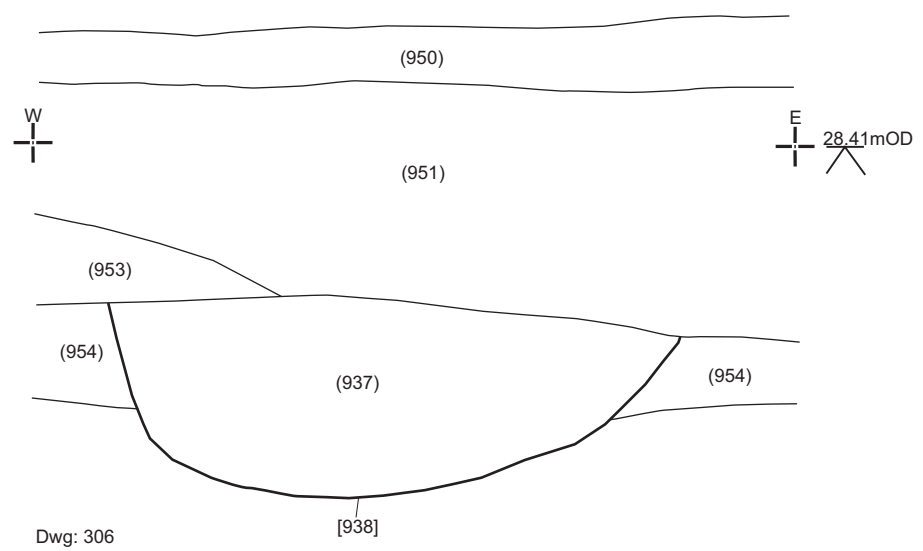
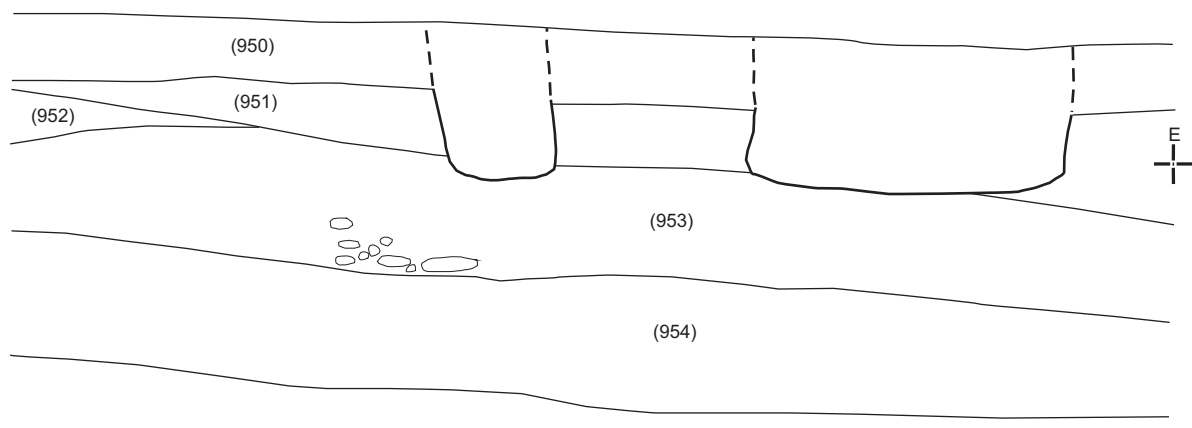
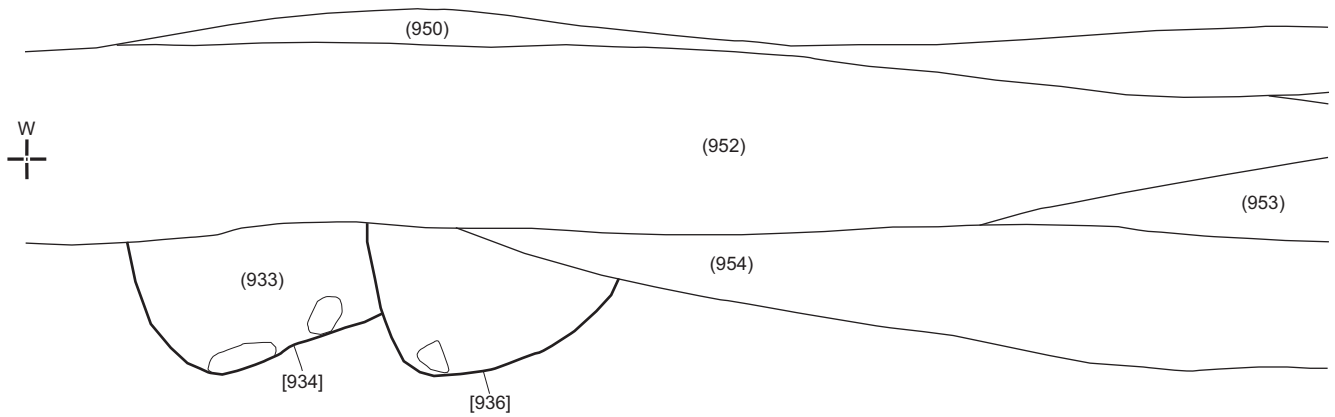


Figure: 15



Dwg: 306

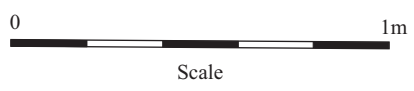


Figure: 16

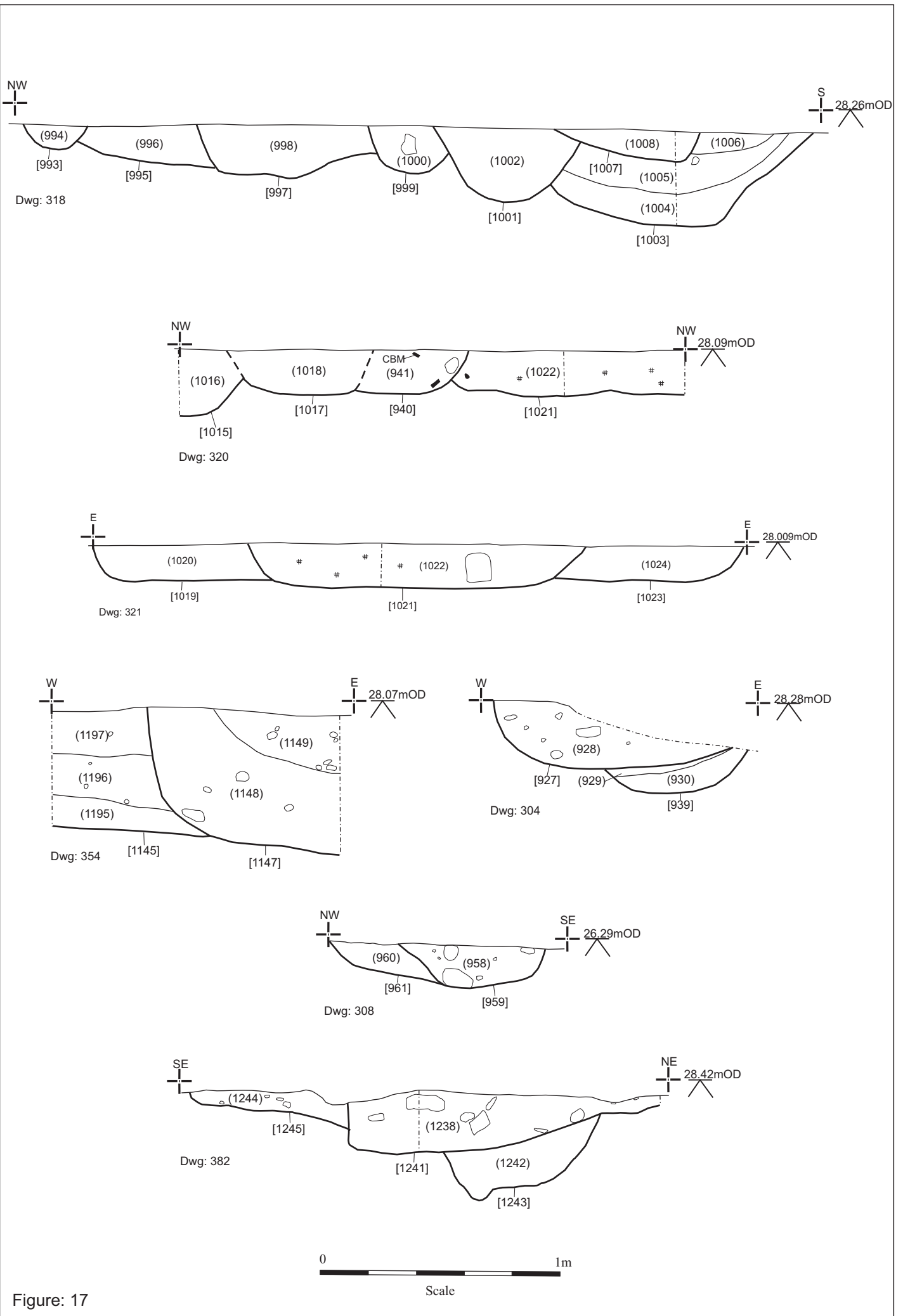
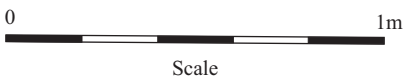
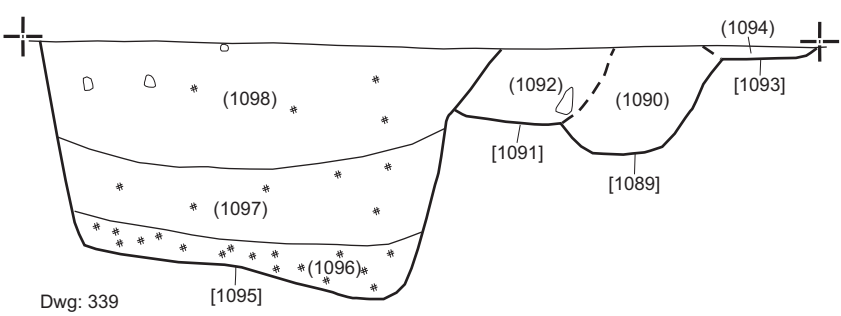
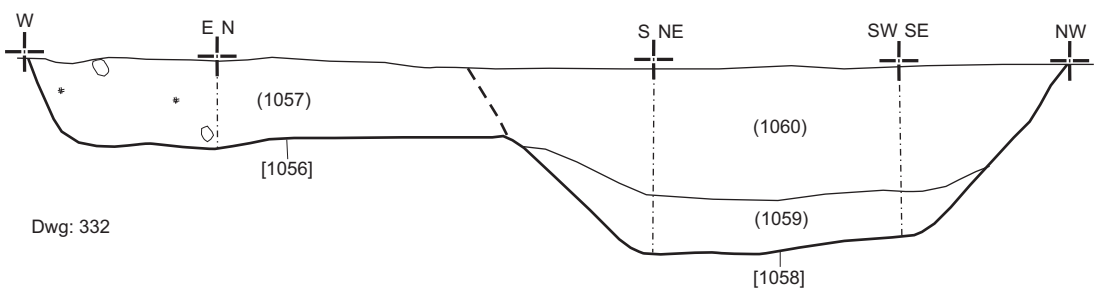
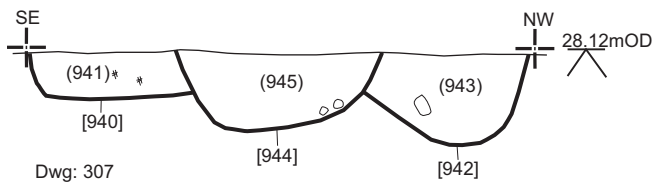
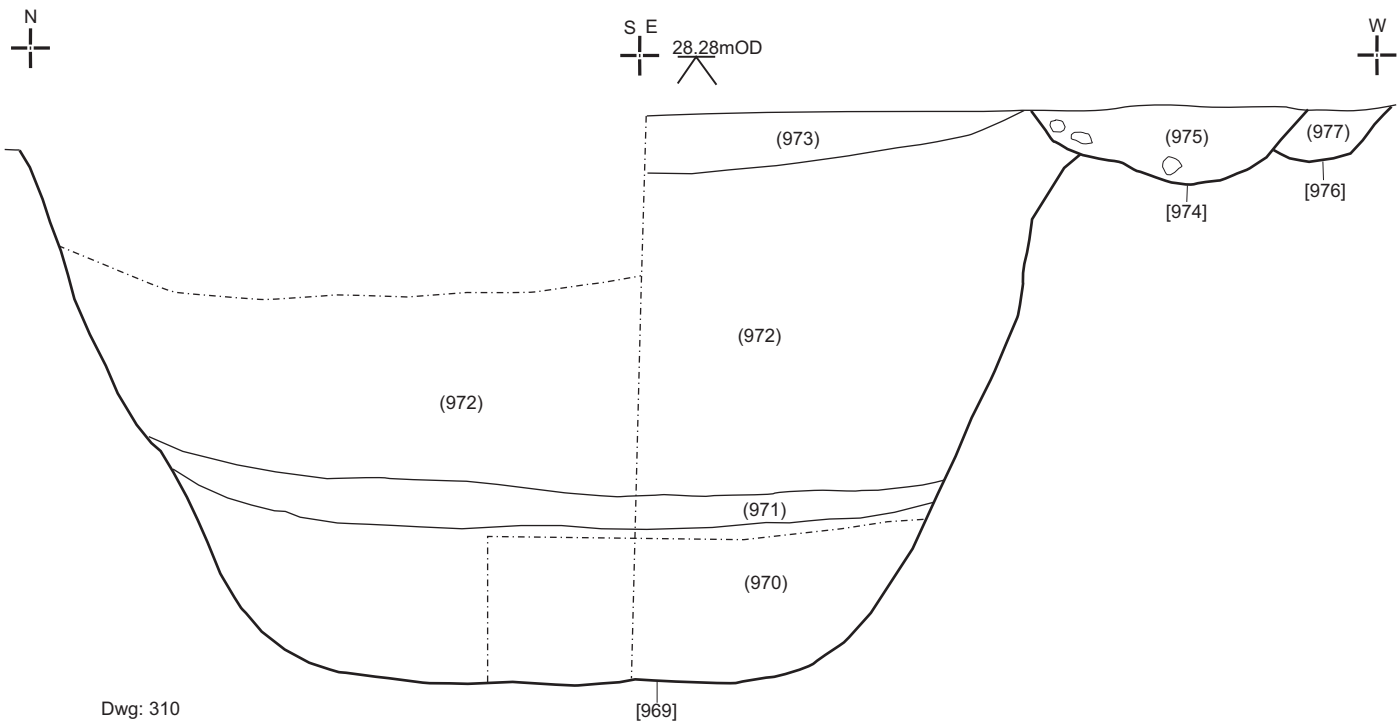


Figure: 17



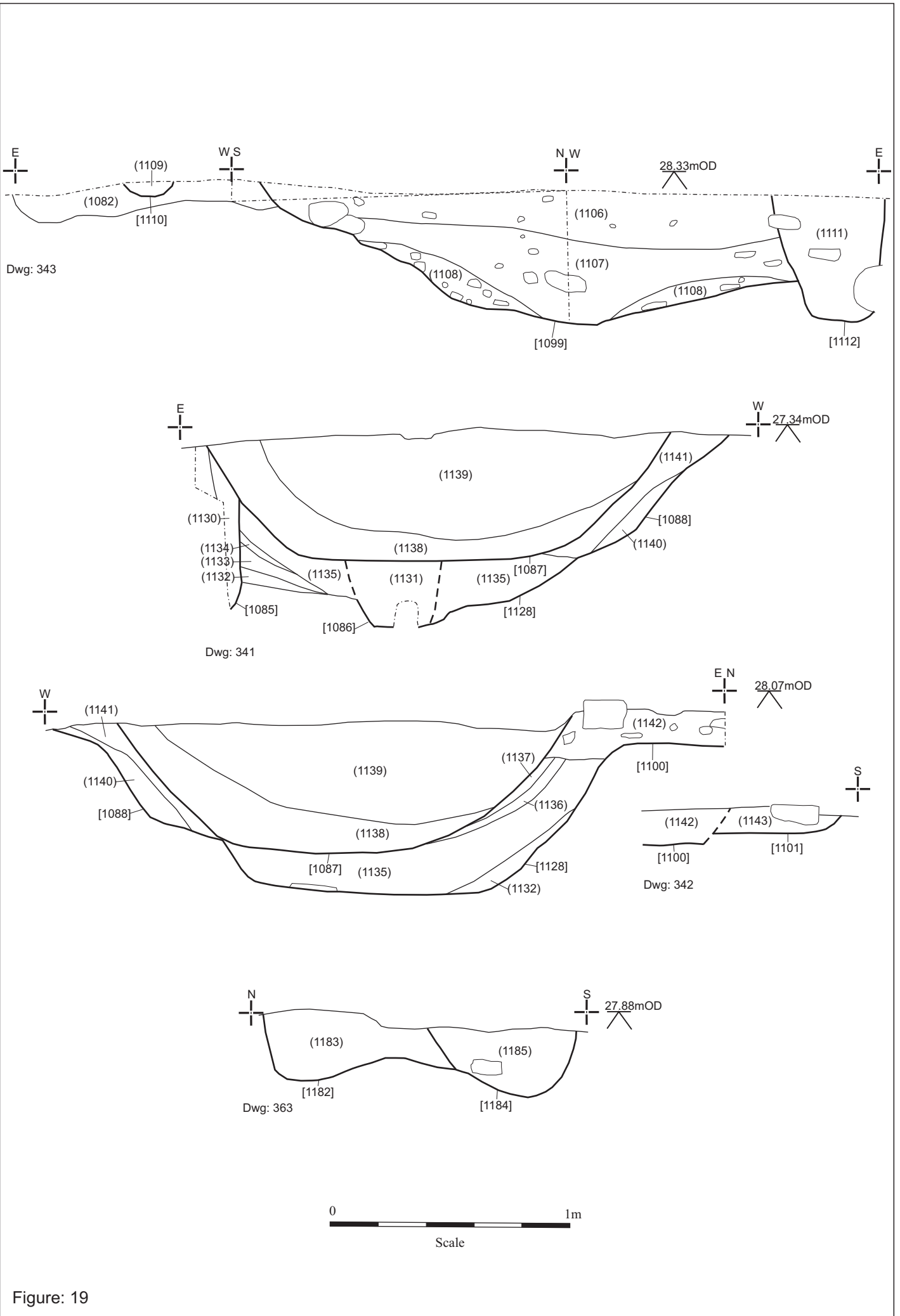
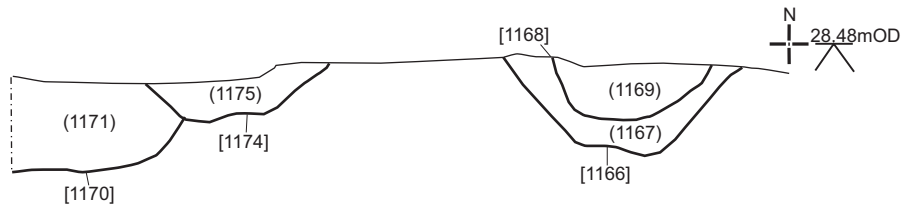
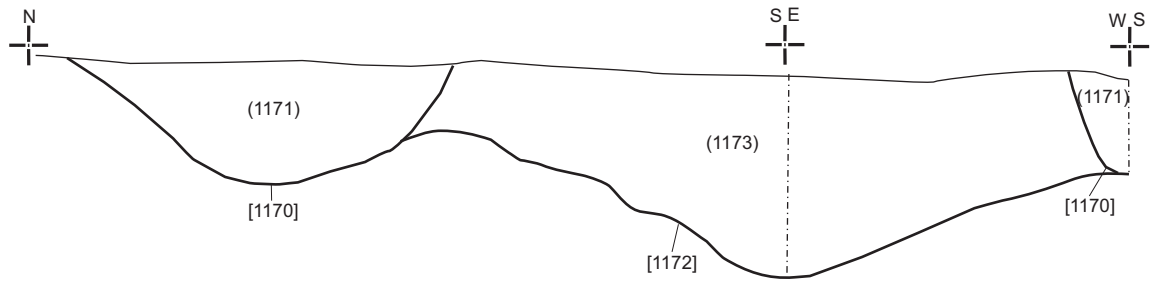
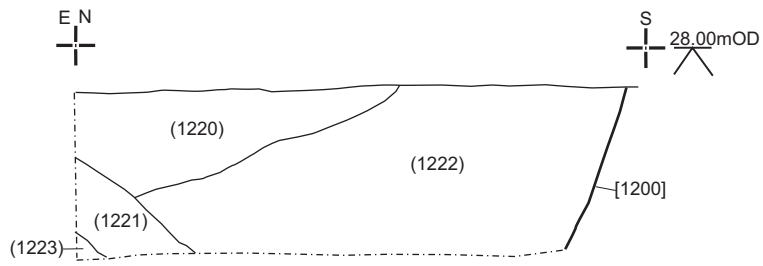
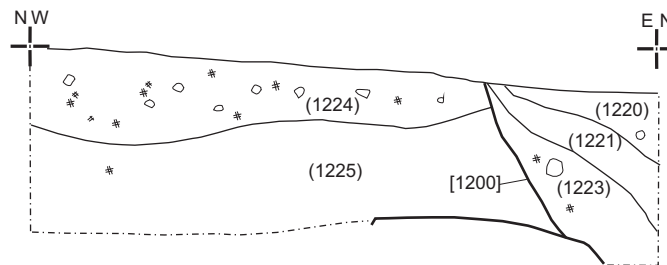
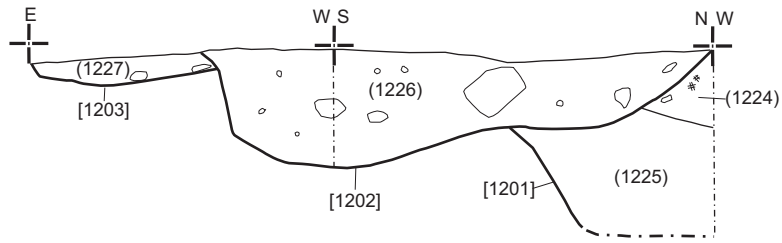


Figure: 19



Dwg: 360



Dwg: 372

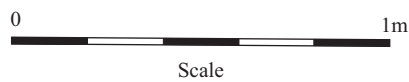


Figure: 20