


















- Key**
-  DPD Policies
 -  VE / Urban Boundary
 -  Representors Extend Site (no plan provided)
 -  Representors (no plan provided)
 -  Representors (plan provided)
 -  Additional Sites
 - Options Report Allocations**
 -  Housing Site
 -  Housing Alternative Site
 -  Mixed Use Site (with Housing)
 -  X Site (No Further Interest)
 - DPD Allocations**
 -  Employment
 -  Housing
 -  Mixed Use (no Housing)
 -  Mixed Use (with Housing)
 -  Retail
 -  Transport
 -  Greenbelt